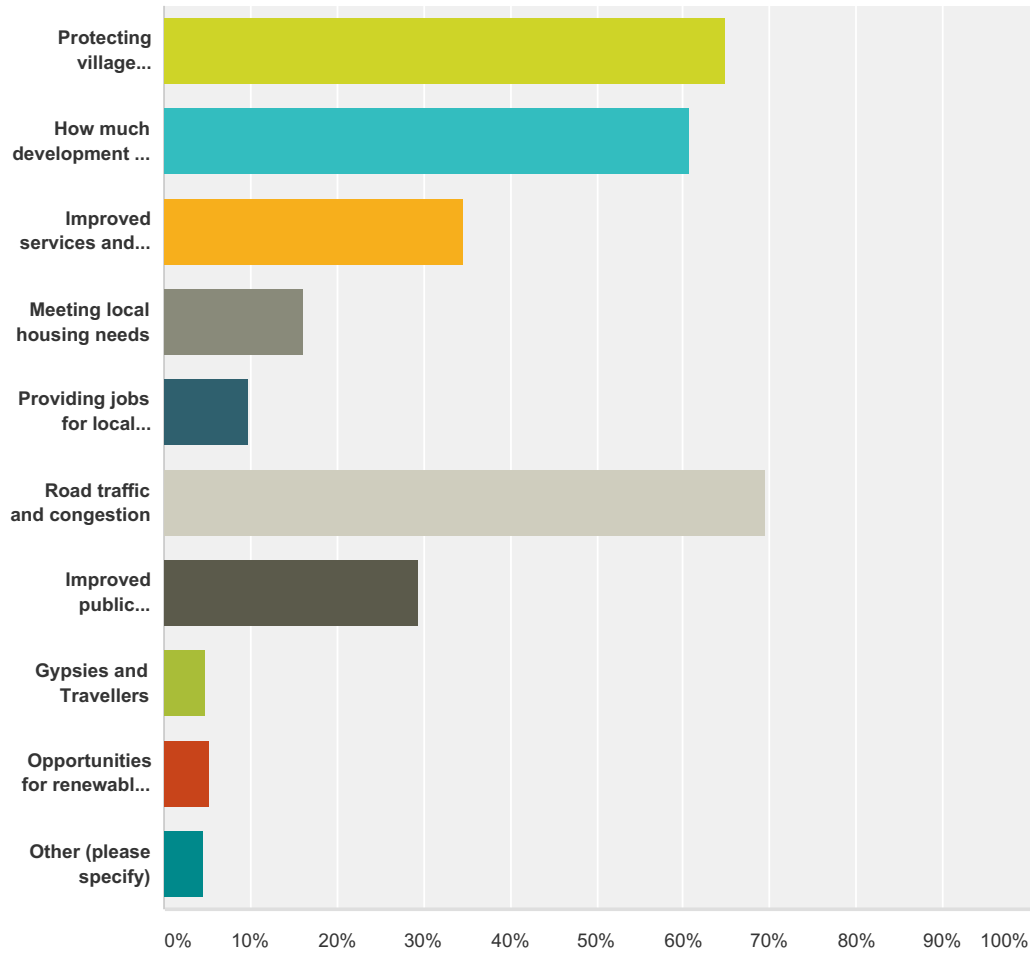


Q1 What are the three most important issues for the Neighbourhood Plan?

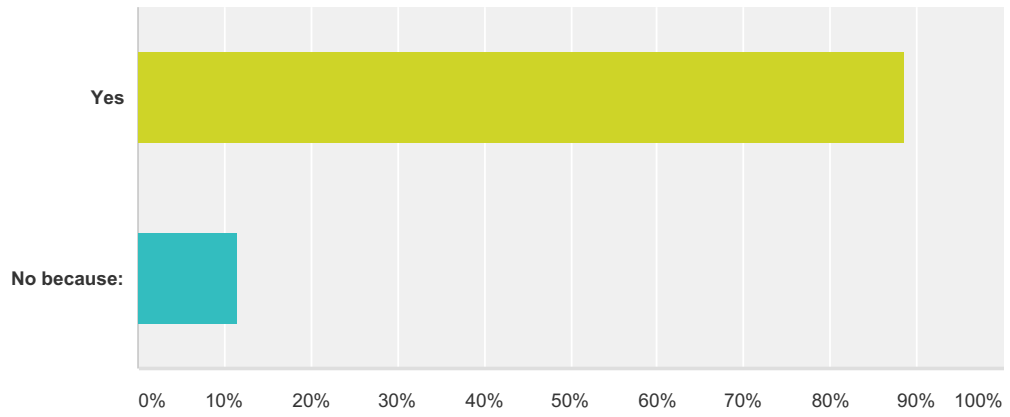
Answered: 772 Skipped: 6



Answer Choices	Responses	Count
Protecting village identity	65.03%	502
How much development and where	60.75%	469
Improved services and facilities	34.59%	267
Meeting local housing needs	16.06%	124
Providing jobs for local people	9.72%	75
Road traffic and congestion	69.43%	536
Improved public transport	29.53%	228
Gypsies and Travellers	4.79%	37
Opportunities for renewable energy	5.18%	40
Other (please specify)	4.53%	35
Total Respondents: 772		

Q2 Do you agree with our vision for 2029?

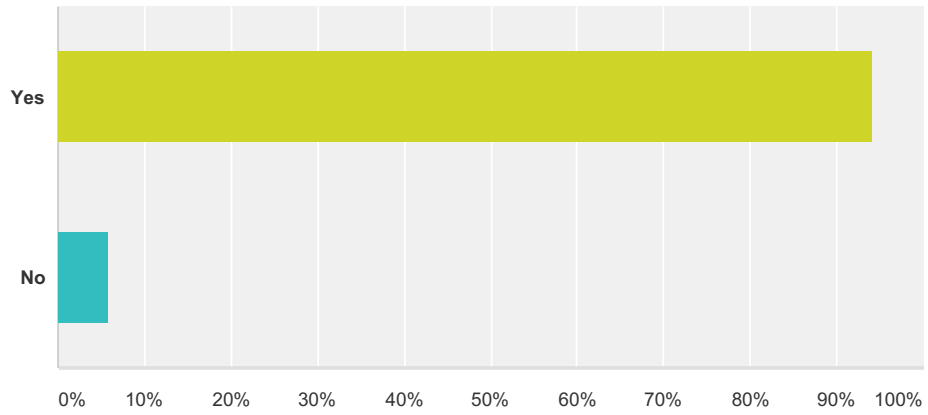
Answered: 761 Skipped: 17



Answer Choices	Responses
Yes	88.44% 673
No because:	11.56% 88
Total	761

Q3 Do you agree that the design of new development should reflect the individual character of our villages?

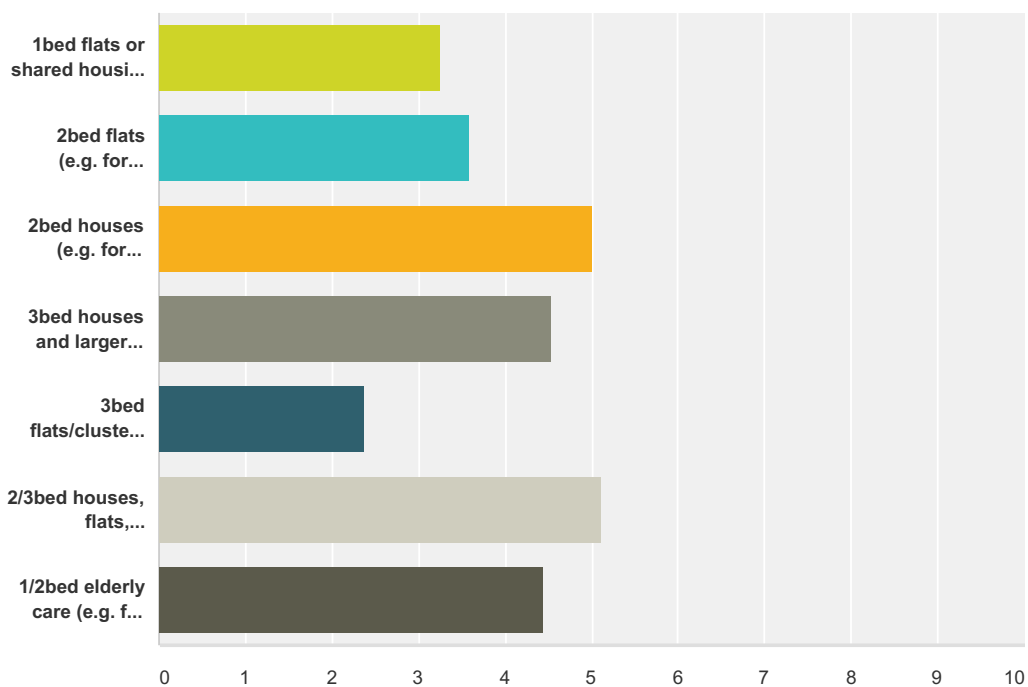
Answered: 680 Skipped: 98



Answer Choices	Responses	
Yes	94.12%	640
No	5.88%	40
Total		680

Q4 What are the priorities for housing in your area? (1= top priority)

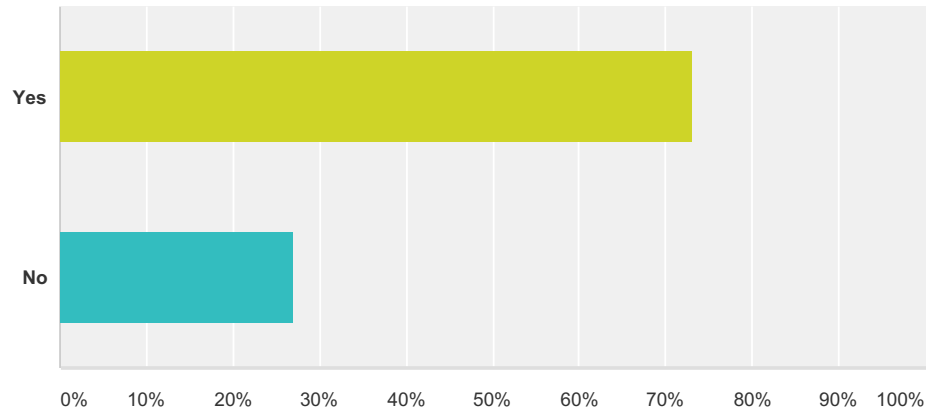
Answered: 673 Skipped: 105



	1	2	3	4	5	6	7	Total	Score
1bed flats or shared housing (mainly younger single or couple households at the start of the housing ladder)	11.70% 75	5.30% 34	10.14% 65	9.67% 62	17.47% 112	24.02% 154	21.68% 139	641	3.25
2bed flats (e.g. for couples without children or older singles)	4.63% 30	9.41% 61	13.73% 89	17.75% 115	27.62% 179	20.68% 134	6.17% 40	648	3.59
2bed houses (e.g. for couples, smaller families, single parents, singles with child access and frequent visitors)	20.31% 133	24.27% 159	19.69% 129	16.64% 109	10.99% 72	6.87% 45	1.22% 8	655	5.01
3bed houses and larger (e.g. for families with children)	28.07% 183	13.96% 91	12.58% 82	11.04% 72	9.51% 62	12.58% 82	12.27% 80	652	4.53
3bed flats/cluster (e.g. for young people/students sharing at start of housing ladder, extended older families, non-traditional household groups)	1.77% 11	4.19% 26	6.60% 41	9.82% 61	15.14% 94	21.10% 131	41.38% 257	621	2.39
2/3bed houses, flats, bungalows for downsizing older people	21.27% 141	27.30% 181	20.51% 136	14.63% 97	7.99% 53	5.43% 36	2.87% 19	663	5.11
1/2bed elderly care (e.g. for older frail elderly singles)	14.59% 96	17.48% 115	18.39% 121	21.28% 140	11.55% 76	9.42% 62	7.29% 48	658	4.45

Q5 Do you agree that we should continue to push for a new rail passenger station in the Fosse Villages area?

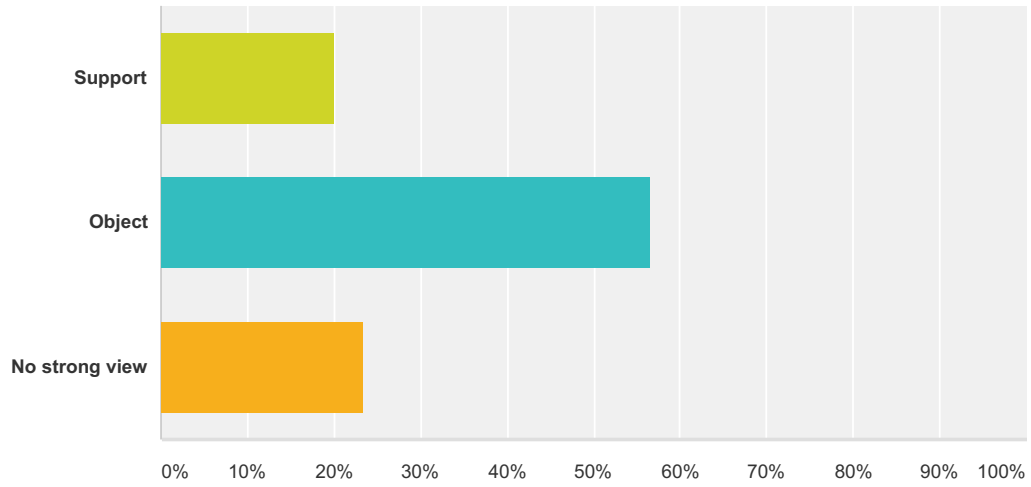
Answered: 705 Skipped: 73



Answer Choices	Responses	
Yes	73.05%	515
No	26.95%	190
Total		705

Q6 Do you support or object to the proposal?

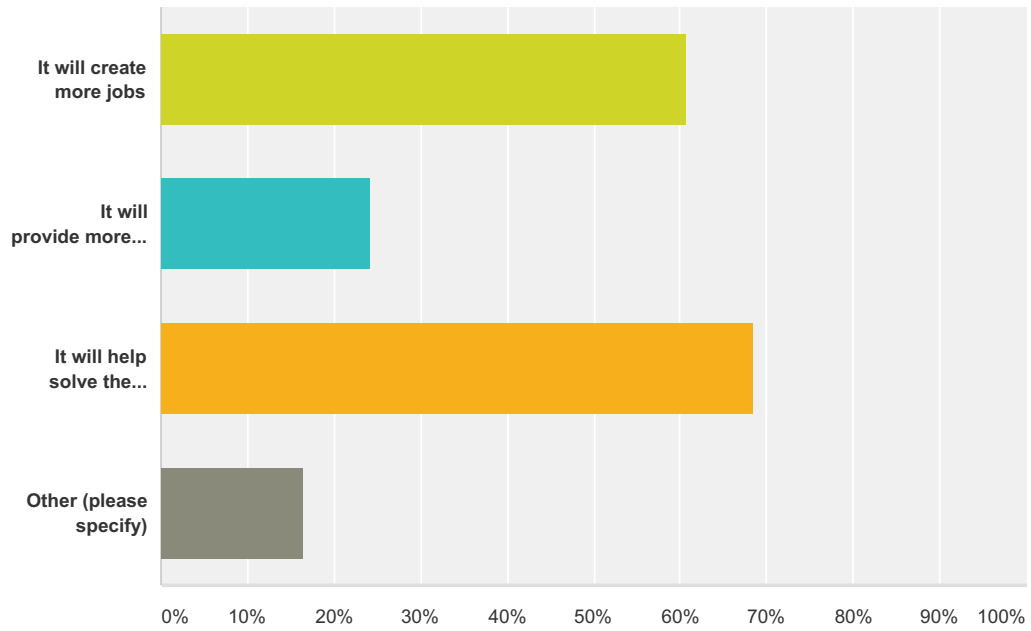
Answered: 698 Skipped: 80



Answer Choices	Responses
Support	20.06% 140
Object	56.59% 395
No strong view	23.35% 163
Total	698

Q7 Why do you support the proposal?

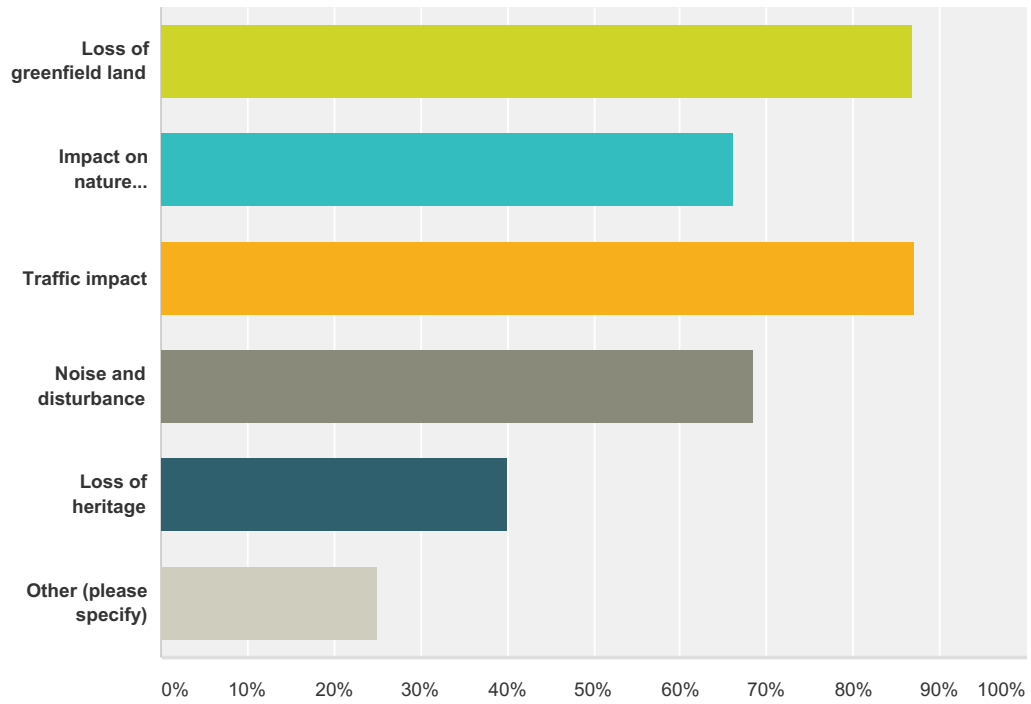
Answered: 140 Skipped: 638



Answer Choices	Responses
It will create more jobs	60.71% 85
It will provide more housing	24.29% 34
It will help solve the area's traffic problems	68.57% 96
Other (please specify)	16.43% 23
Total Respondents: 140	

Q8 Why do you object to the proposal?

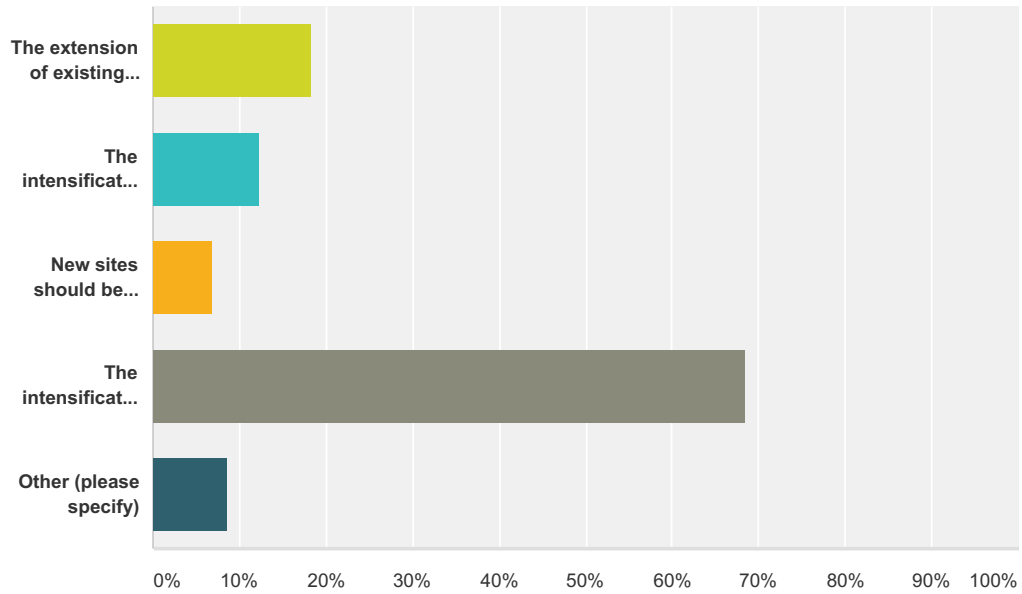
Answered: 394 Skipped: 384



Answer Choices	Responses
Loss of greenfield land	86.80% 342
Impact on nature conservation	66.24% 261
Traffic impact	87.06% 343
Noise and disturbance	68.53% 270
Loss of heritage	40.10% 158
Other (please specify)	25.13% 99
Total Respondents: 394	

Q9 With regards to the Aston Firs Travellers area, which of these statements do you agree with? (select all those you agree with)

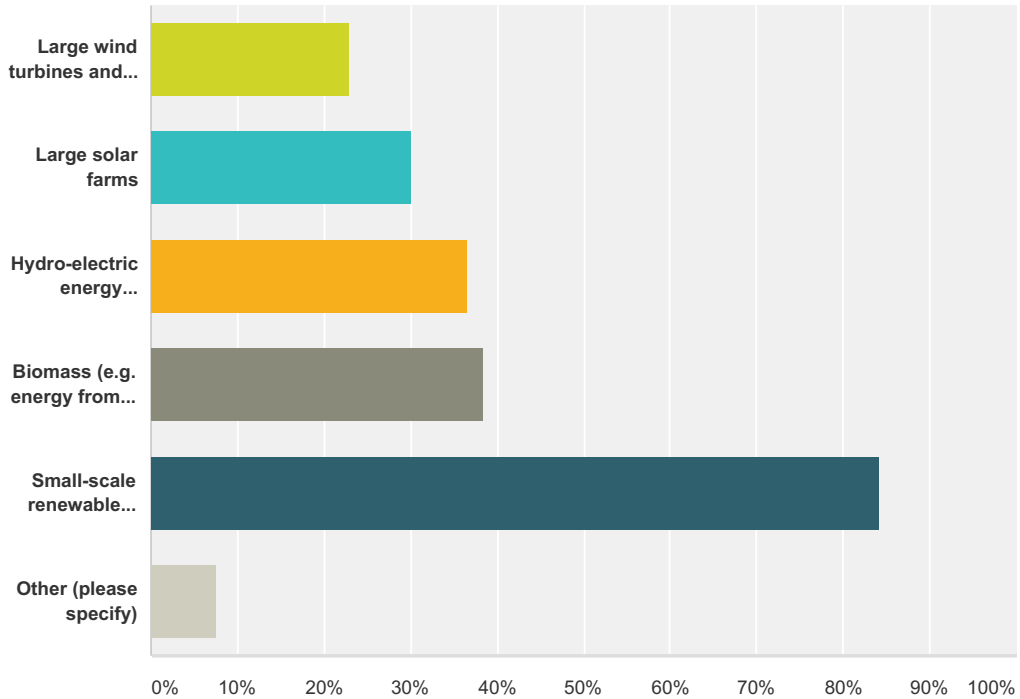
Answered: 683 Skipped: 95



Answer Choices	Responses
The extension of existing sites should be supported	18.30% 125
The intensification of existing sites should be supported	12.30% 84
New sites should be allowed there	6.88% 47
The intensification, expansion or creation of new sites at Aston Firs should be discouraged	68.37% 467
Other (please specify)	8.49% 58
Total Respondents: 683	

Q10 Which of the following renewable energy developments do you support in the Fosse Villages area? (select all those you agree with)

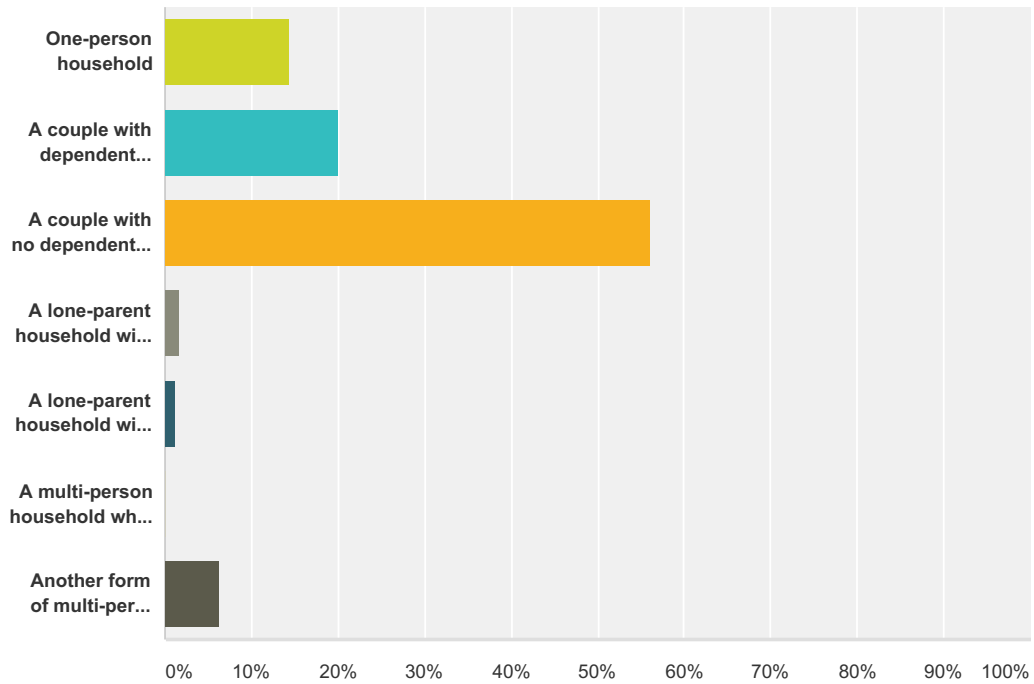
Answered: 677 Skipped: 101



Answer Choices	Responses
Large wind turbines and wind farms	22.90% 155
Large solar farms	30.13% 204
Hydro-electric energy (harnessed from the movement of water through rivers, lakes and dams)	36.63% 248
Biomass (e.g. energy from decaying plant or animal waste)	38.40% 260
Small-scale renewable energy technologies integrated with new buildings or fitted to existing buildings	84.05% 569
Other (please specify)	7.53% 51
Total Respondents: 677	

Q11 What type of household do you live in?

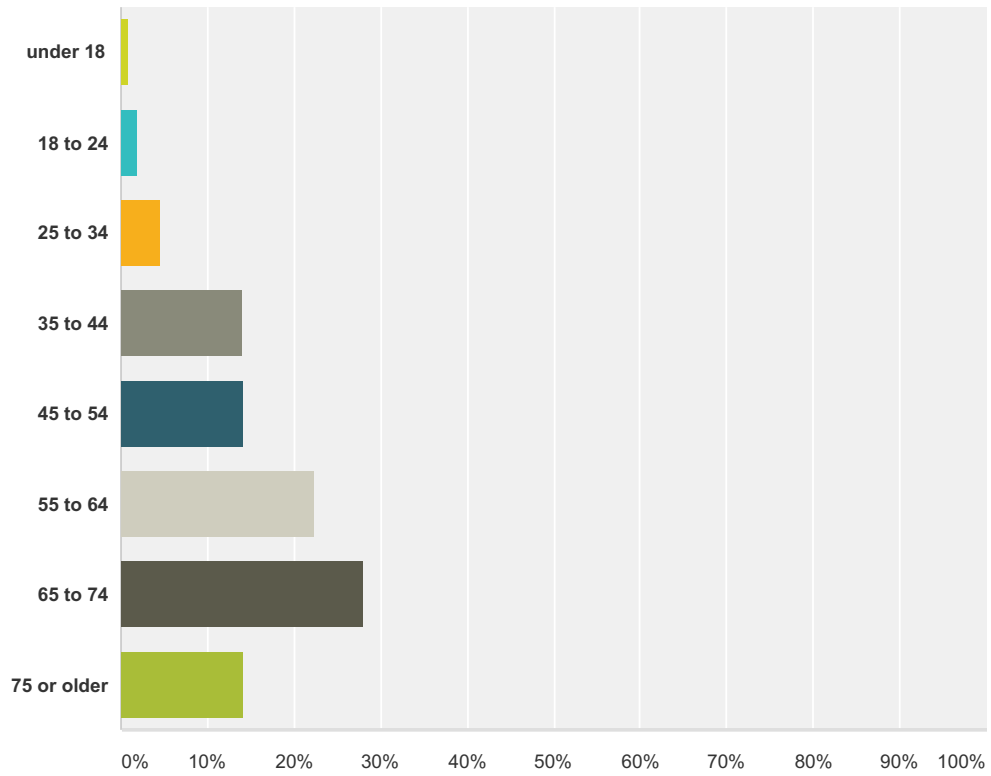
Answered: 685 Skipped: 93



Answer Choices	Responses
One-person household	14.45% 99
A couple with dependent children	20.15% 138
A couple with no dependent children	56.20% 385
A lone-parent household with dependent children	1.61% 11
A lone-parent household with no dependent children	1.17% 8
A multi-person household where all are students	0.15% 1
Another form of multi-person household	6.28% 43
Total	685

Q12 What is your age?

Answered: 673 Skipped: 105



Answer Choices	Responses	
under 18	0.89%	6
18 to 24	1.93%	13
25 to 34	4.61%	31
35 to 44	13.97%	94
45 to 54	14.12%	95
55 to 64	22.44%	151
65 to 74	27.93%	188
75 or older	14.12%	95
Total		673

Q13 What is your property number?

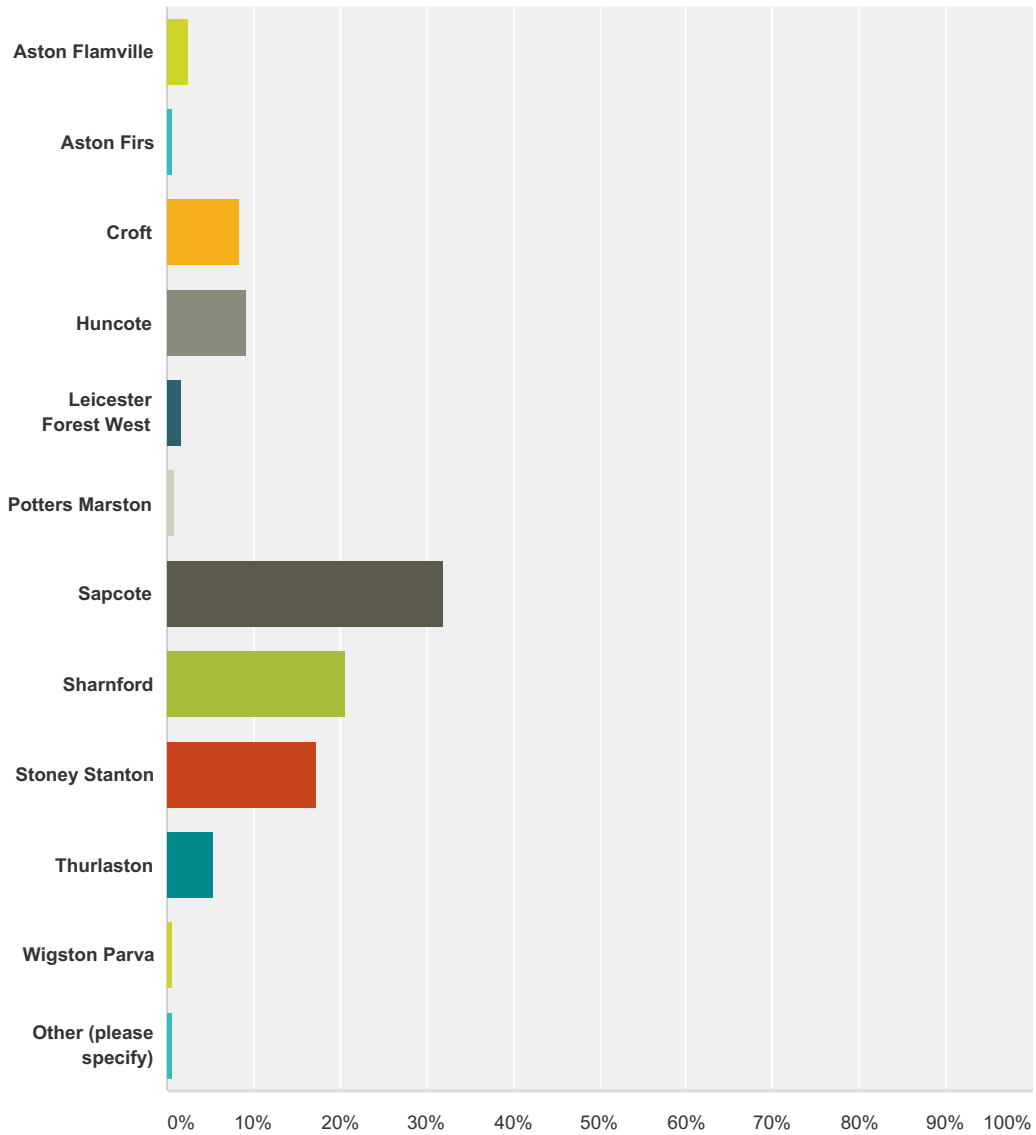
Answered: 515 Skipped: 263

Q14 What is your postcode?

Answered: 579 Skipped: 199

Q15 Where do you live? (your answer will be used to direct you to questions relevant to where you live)

Answered: 690 Skipped: 88



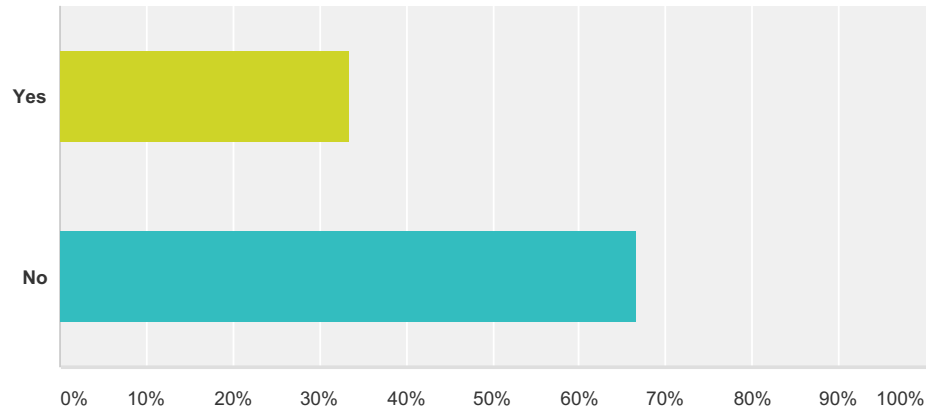
Answer Choices	Responses
Aston Flamville	2.61% 18
Aston Firs	0.58% 4
Croft	8.26% 57
Huncote	9.28% 64
Leicester Forest West	1.59% 11
Potters Marston	0.87% 6
Sapcote	32.03% 221
Sharnford	20.58% 142
Stoney Stanton	17.39% 120

Fosse Villages Neighbourhood Plan: Issues and Options

Thurlaston	5.51%	38
Wigston Parva	0.72%	5
Other (please specify)	0.58%	4
Total		690

Q16 Should we allow new housing development in Aston Flamville?

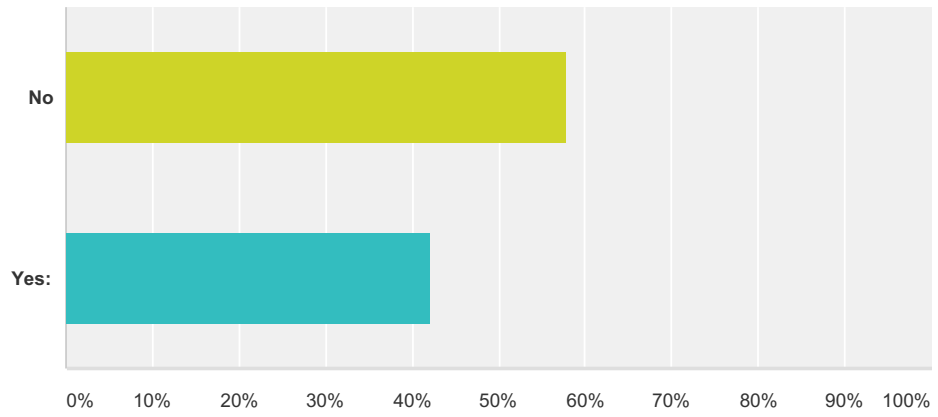
Answered: 18 Skipped: 760



Answer Choices	Responses	
Yes	33.33%	6
No	66.67%	12
Total		18

Q17 Do you have any further comments?

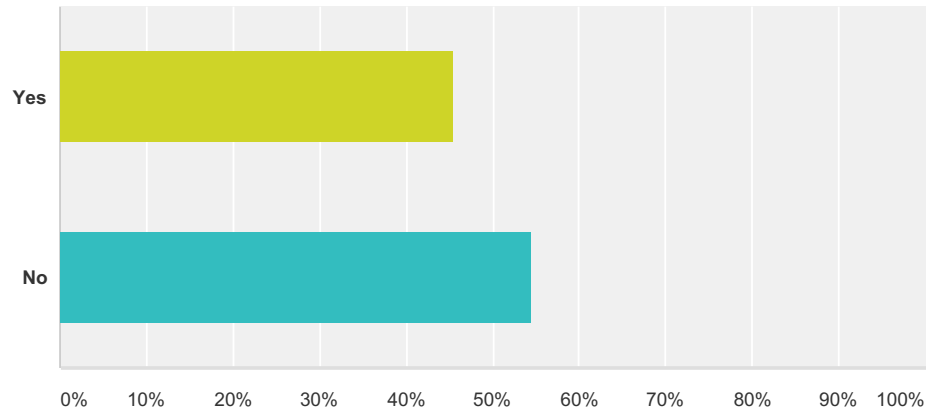
Answered: 19 Skipped: 759



Answer Choices	Responses	
No	57.89%	11
Yes:	42.11%	8
Total		19

Q18 Do you agree that we need to do something about Croft's declining population?

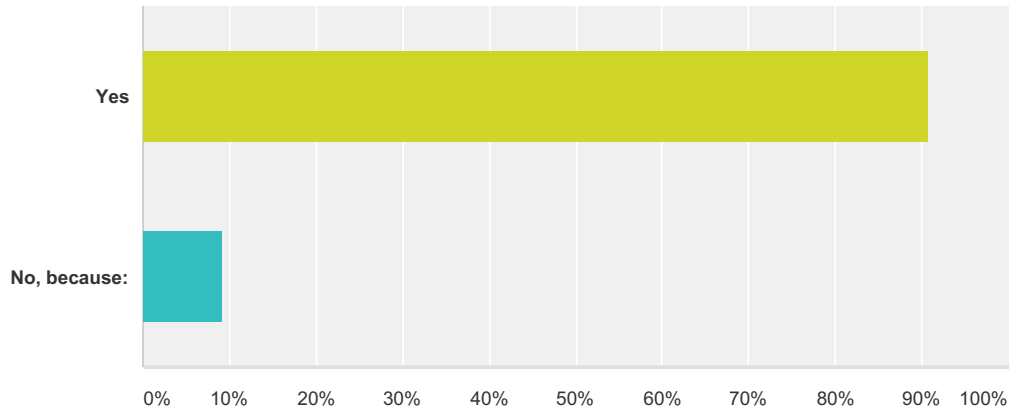
Answered: 57 Skipped: 721



Answer Choices	Responses	
Yes	45.61%	26
No	54.39%	31
Total		57

Q19 Do you agree with our definition of the Limits to the Built-up Area of Croft?

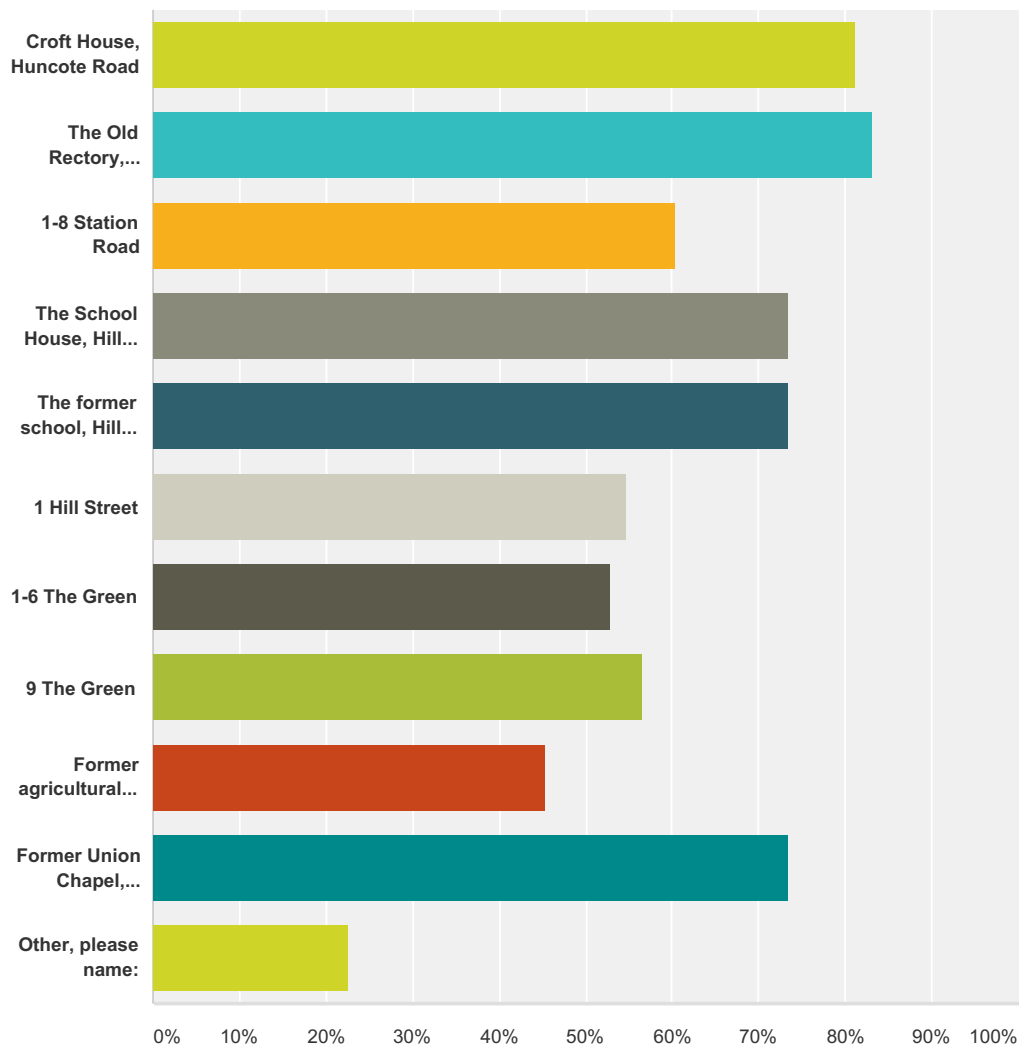
Answered: 54 Skipped: 724



Answer Choices	Responses	
Yes	90.74%	49
No, because:	9.26%	5
Total		54

Q20 Which of the following should be identified as Locally Listed Buildings?

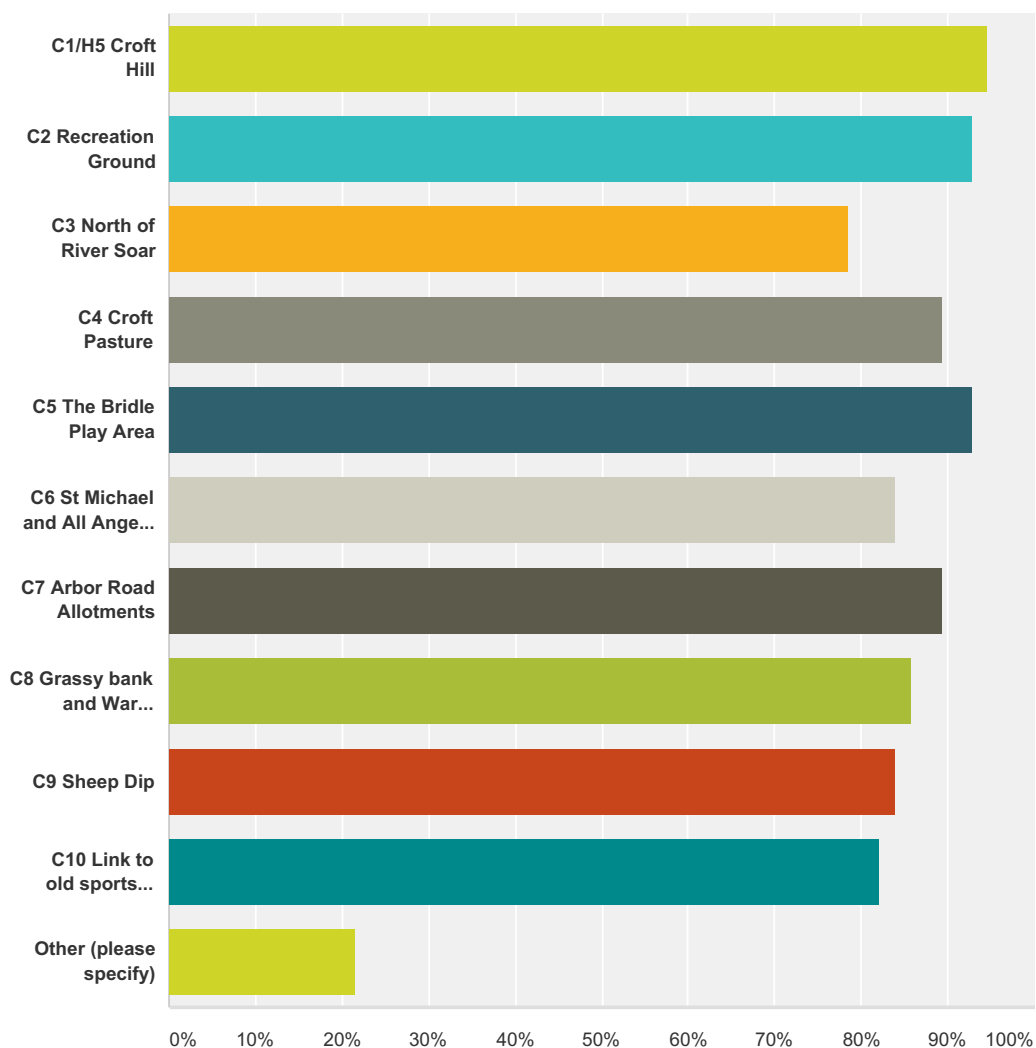
Answered: 53 Skipped: 725



Answer Choices	Responses
Croft House, Huncote Road	81.13% 43
The Old Rectory, Huncote Road	83.02% 44
1-8 Station Road	60.38% 32
The School House, Hill Street	73.58% 39
The former school, Hill Street	73.58% 39
1 Hill Street	54.72% 29
1-6 The Green	52.83% 28
9 The Green	56.60% 30
Former agricultural buildings to the rear of 7-9 The Green	45.28% 24
Former Union Chapel, Dovecote Road	73.58% 39
Other, please name:	22.64% 12
Total Respondents: 53	

Q21 Which of the following should be identified as a Local Green Space? (select all those you agree with)

Answered: 56 Skipped: 722



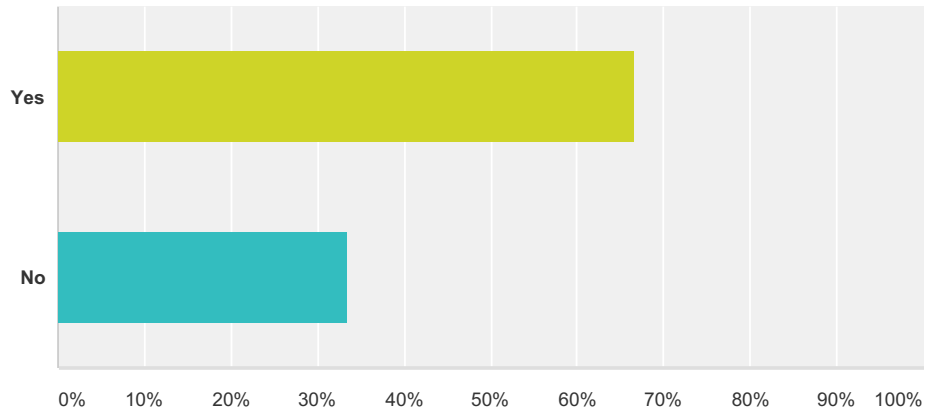
Answer Choices	Responses	Count
C1/H5 Croft Hill	94.64%	53
C2 Recreation Ground	92.86%	52
C3 North of River Soar	78.57%	44
C4 Croft Pasture	89.29%	50
C5 The Bridle Play Area	92.86%	52
C6 St Michael and All Angels Church	83.93%	47
C7 Arbor Road Allotments	89.29%	50
C8 Grassy bank and War Memorial	85.71%	48
C9 Sheep Dip	83.93%	47
C10 Link to old sports field	82.14%	46

Fosse Villages Neighbourhood Plan: Issues and Options

Other (please specify)	21.43%	12
Total Respondents: 56		

Q22 Do you think we should create new village gateways as you enter Croft on Broughton Road and Arbor Road?

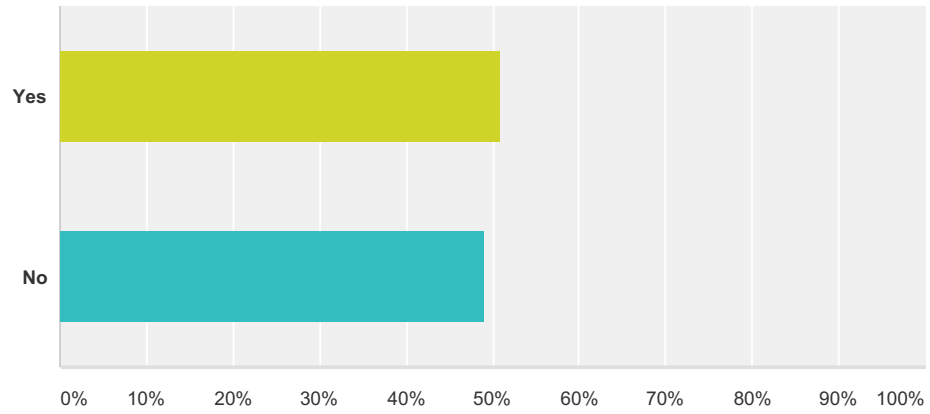
Answered: 57 Skipped: 721



Answer Choices	Responses	
Yes	66.67%	38
No	33.33%	19
Total		57

Q23 Do you agree that we should find sites for a further 33 homes in Croft?

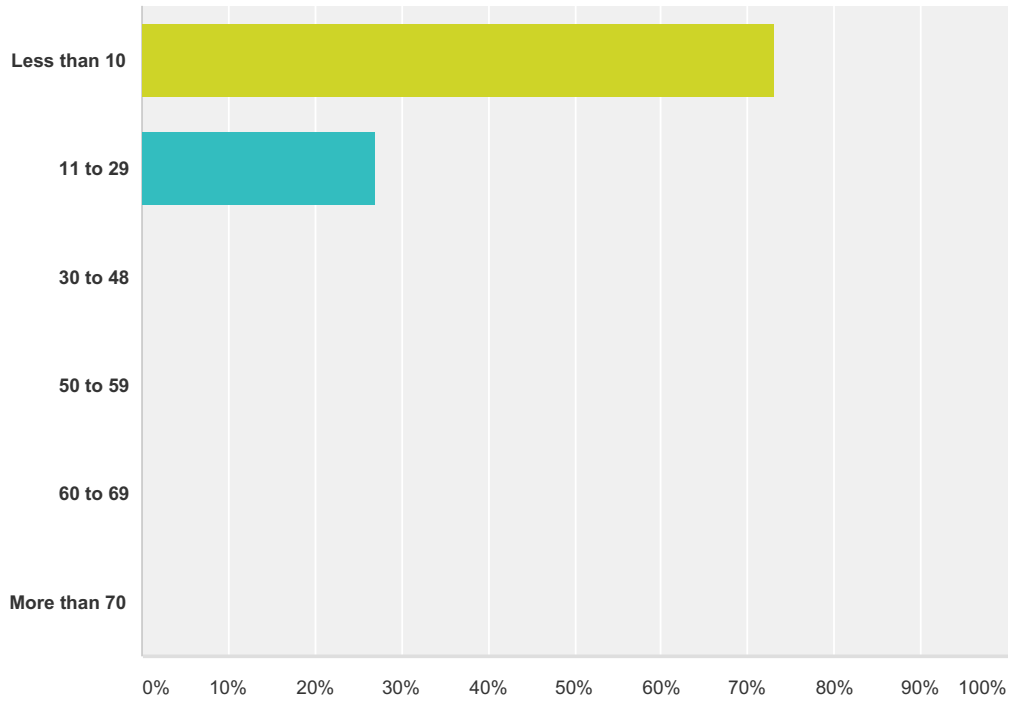
Answered: 57 Skipped: 721



Answer Choices	Responses	
Yes	50.88%	29
No	49.12%	28
Total		57

Q24 How many new homes should we provide for?

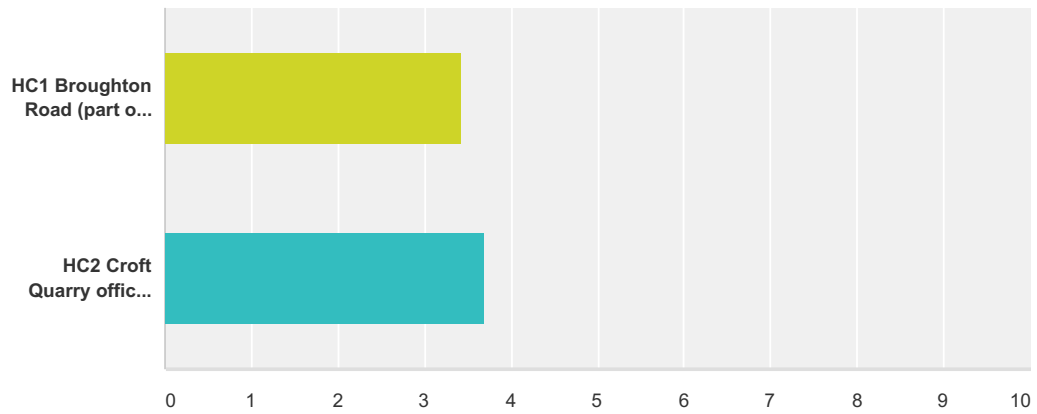
Answered: 26 Skipped: 752



Answer Choices	Responses
Less than 10	73.08% 19
11 to 29	26.92% 7
30 to 48	0.00% 0
50 to 59	0.00% 0
60 to 69	0.00% 0
More than 70	0.00% 0
Total	26

Q25 Which is your preferred housing site option? (1= most preferred)

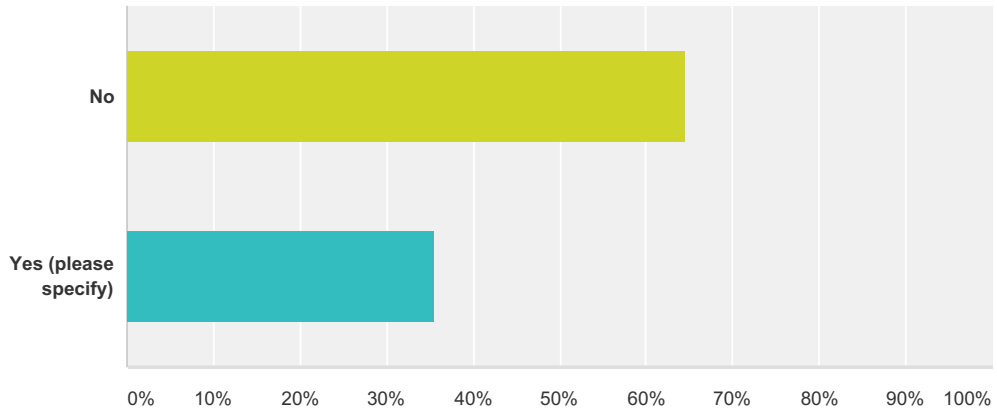
Answered: 54 Skipped: 724



	1	2	1	2	Total	Score
HC1 Broughton Road (part of site)	41.67% 20	58.33% 28	0.00% 0	0.00% 0	48	3.42
HC2 Croft Quarry offices and car park	69.39% 34	30.61% 15	0.00% 0	0.00% 0	49	3.69

Q26 Are there any other sites that should be considered?

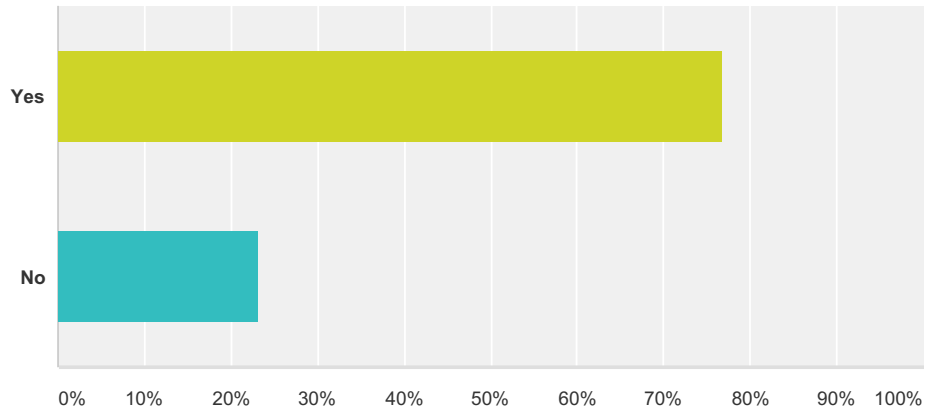
Answered: 45 Skipped: 733



Answer Choices	Responses	
No	64.44%	29
Yes (please specify)	35.56%	16
Total		45

Q27 Should we start to plan for the loss of jobs at Croft Quarry?

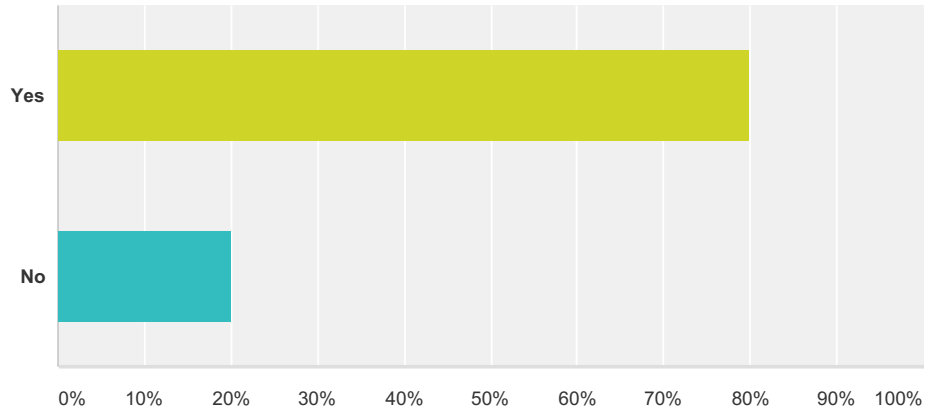
Answered: 56 Skipped: 722



Answer Choices	Responses	
Yes	76.79%	43
No	23.21%	13
Total		56

Q28 Do you agree with small-scale business expansion (light industry and offices) at Winston Avenue (EC1) and Riverside Court (EC3)?

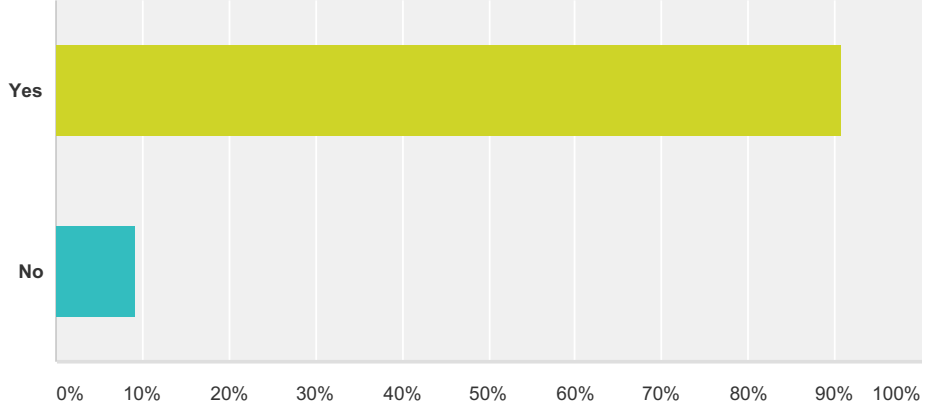
Answered: 55 Skipped: 723



Answer Choices	Responses	Count
Yes	80.00%	44
No	20.00%	11
Total		55

Q29 Do you agree that the cement area at Croft Quarry could be used for general industrial use provided vehicles used Marion's Way (EC2)?

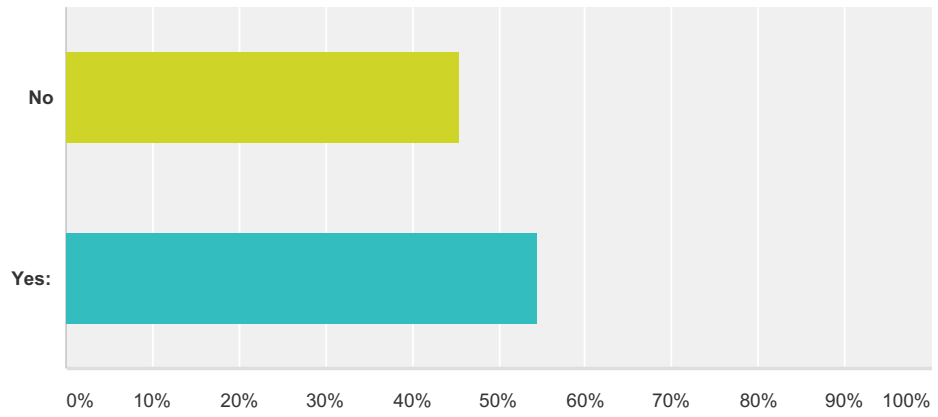
Answered: 55 Skipped: 723



Answer Choices	Responses	
Yes	90.91%	50
No	9.09%	5
Total		55

Q30 Do you have any further comments?

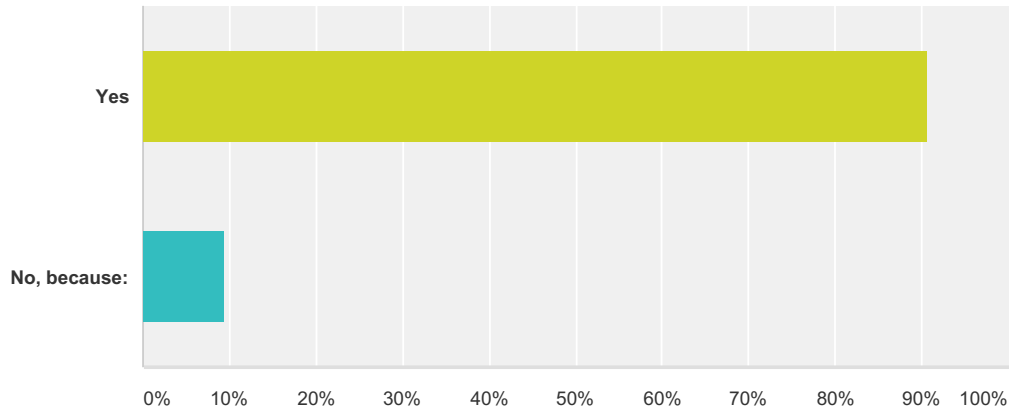
Answered: 55 Skipped: 723



Answer Choices	Responses	
No	45.45%	25
Yes:	54.55%	30
Total		55

Q31 Do you agree with our definition of the Limits to the Built-up Area of Huncote?

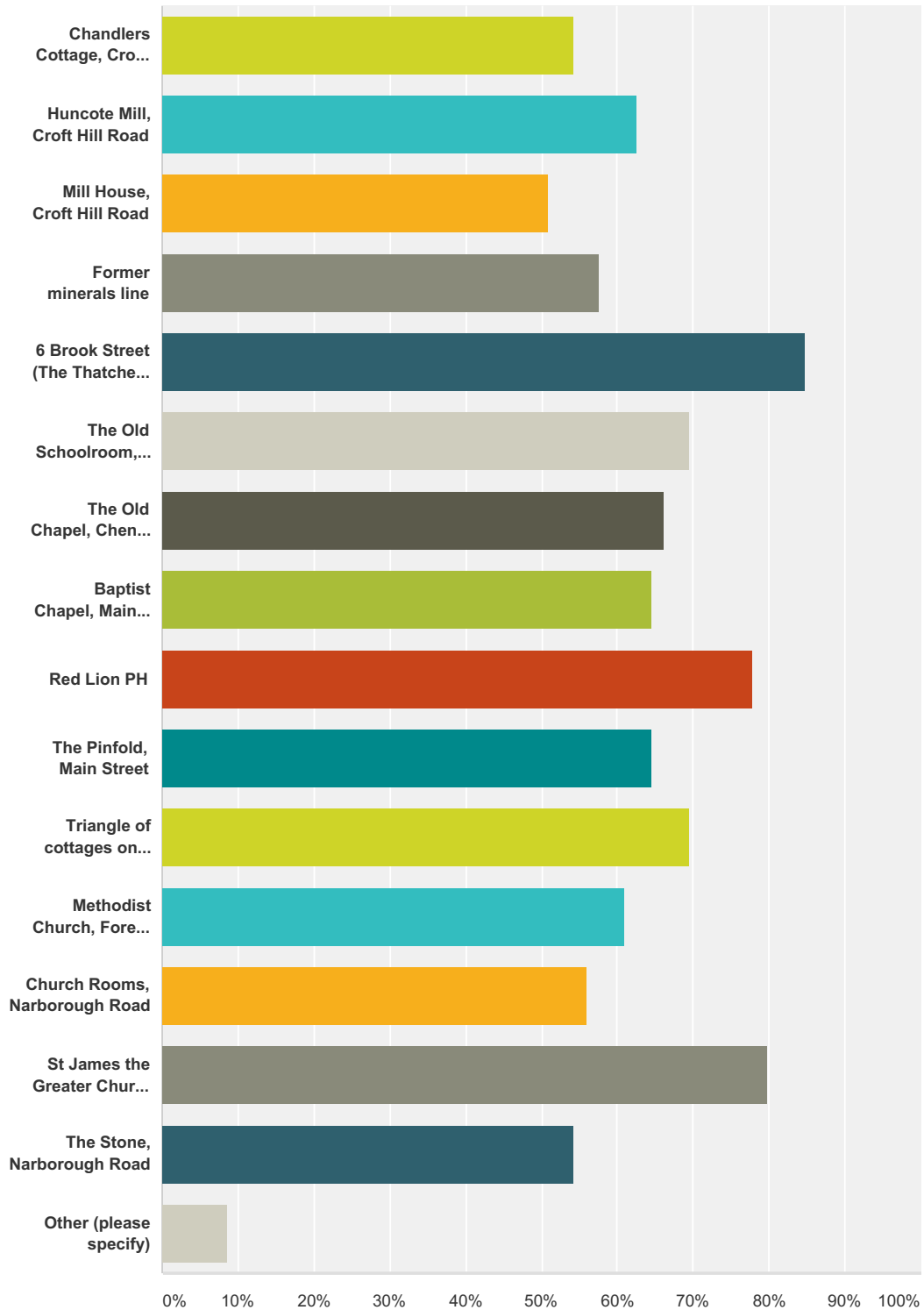
Answered: 64 Skipped: 714



Answer Choices	Responses	
Yes	90.63%	58
No, because:	9.38%	6
Total		64

**Q32 Which of the following should be protected as a Locally Listed Building?
(select all those you agree with)**

Answered: 59 Skipped: 719



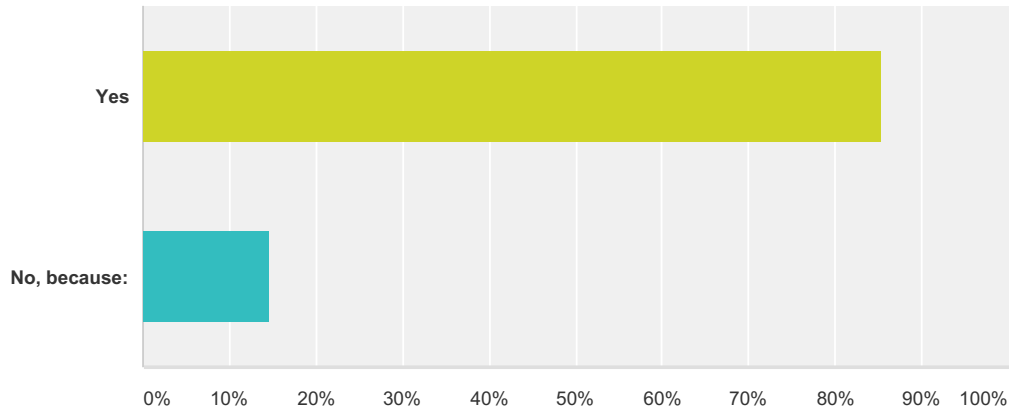
Answer Choices	Responses
Chandlers Cottage, Croft Hill Road	54.24% 32
Huncote Mill, Croft Hill Road	62.71% 37

Fosse Villages Neighbourhood Plan: Issues and Options

Mill House, Croft Hill Road	50.85%	30
Former minerals line	57.63%	34
6 Brook Street (The Thatched Cottage)	84.75%	50
The Old Schoolroom, Brook Street	69.49%	41
The Old Chapel, Cheney End	66.10%	39
Baptist Chapel, Main Street	64.41%	38
Red Lion PH	77.97%	46
The Pinfold, Main Street	64.41%	38
Triangle of cottages on Forest Road/Narborough Road/Main Street/Brook Street crossroads	69.49%	41
Methodist Church, Forest Road	61.02%	36
Church Rooms, Narborough Road	55.93%	33
St James the Greater Church, Narborough Road	79.66%	47
The Stone, Narborough Road	54.24%	32
Other (please specify)	8.47%	5
Total Respondents: 59		

Q33 Do you agree with our definition of the Area of Separation?

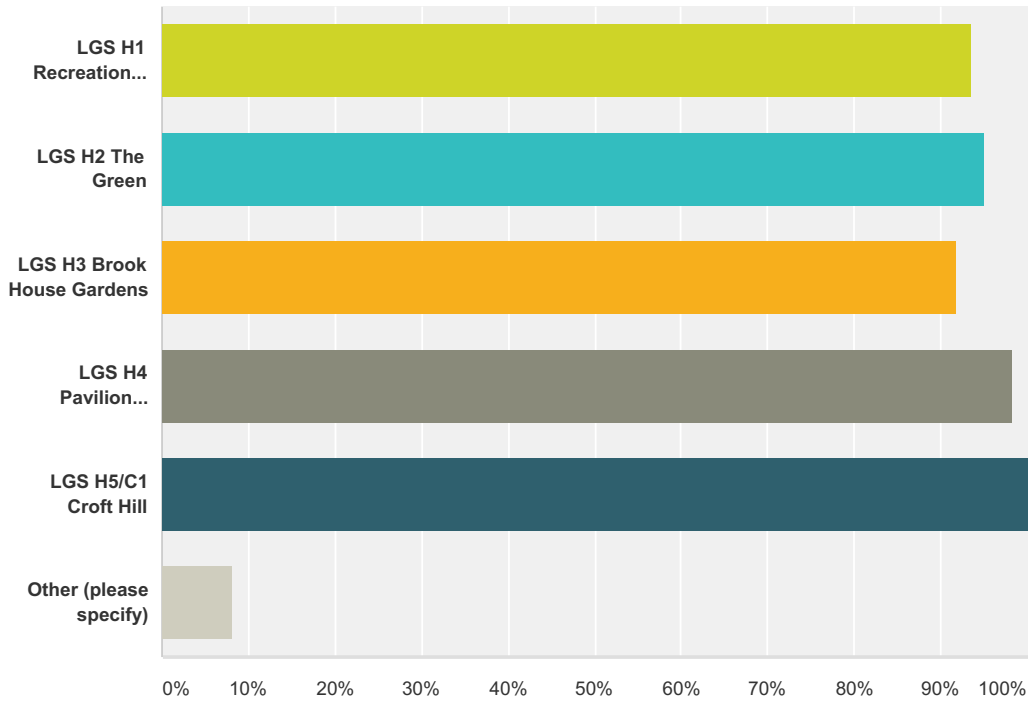
Answered: 62 Skipped: 716



Answer Choices	Responses	
Yes	85.48%	53
No, because:	14.52%	9
Total		62

Q34 Which of the following should be identified as a Local Green Space? (select all those you agree with)

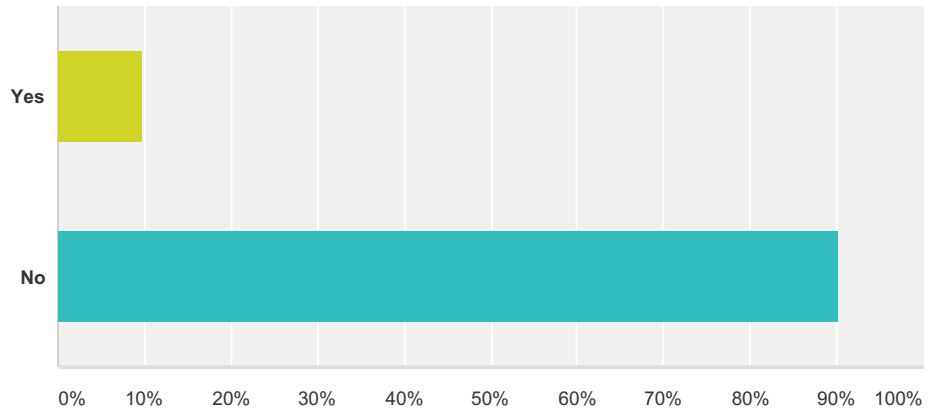
Answered: 61 Skipped: 717



Answer Choices	Responses
LGS H1 Recreation Ground	93.44% 57
LGS H2 The Green	95.08% 58
LGS H3 Brook House Gardens	91.80% 56
LGS H4 Pavilion Fields, sports field, private allotments and cemetery	98.36% 60
LGS H5/C1 Croft Hill	100.00% 61
Other (please specify)	8.20% 5
Total Respondents: 61	

Q35 Should we allocate more greenfield housing sites in Huncote?

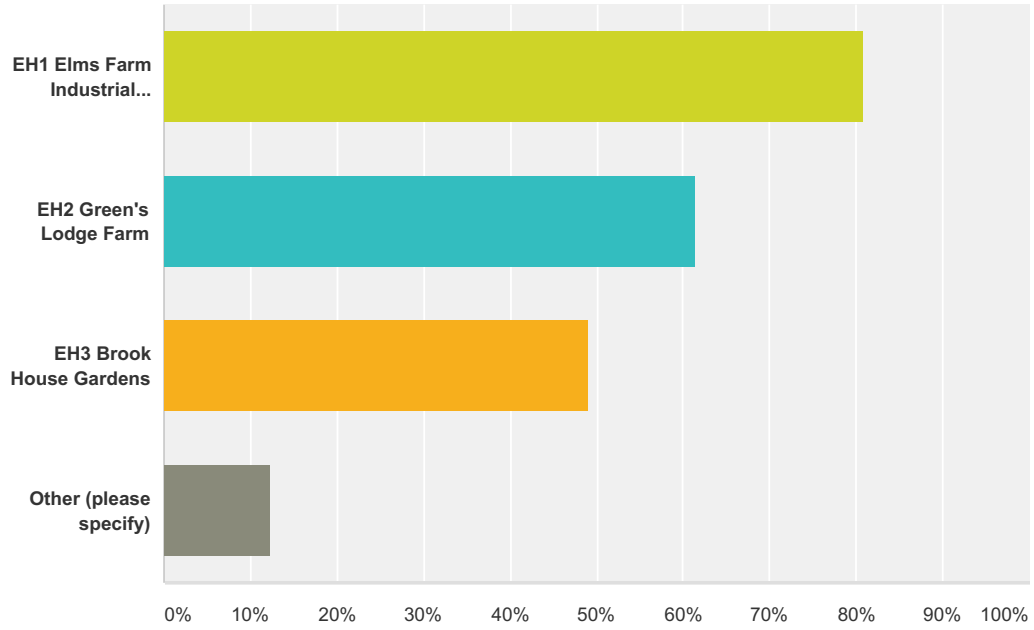
Answered: 61 Skipped: 717



Answer Choices	Responses	
Yes	9.84%	6
No	90.16%	55
Total		61

Q36 Which of these sites are suitable for small-scale business expansion? (select all those you agree with)

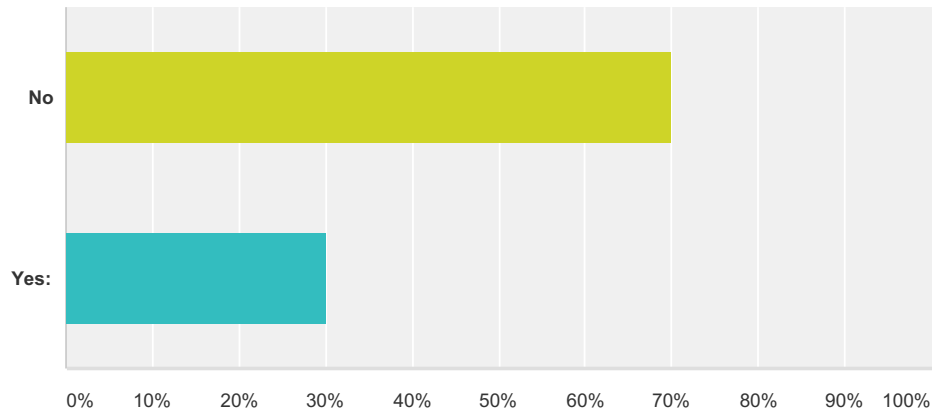
Answered: 57 Skipped: 721



Answer Choices	Responses	
EH1 Elms Farm Industrial Estate	80.70%	46
EH2 Green's Lodge Farm	61.40%	35
EH3 Brook House Gardens	49.12%	28
Other (please specify)	12.28%	7
Total Respondents: 57		

Q37 Do you have any further comments?

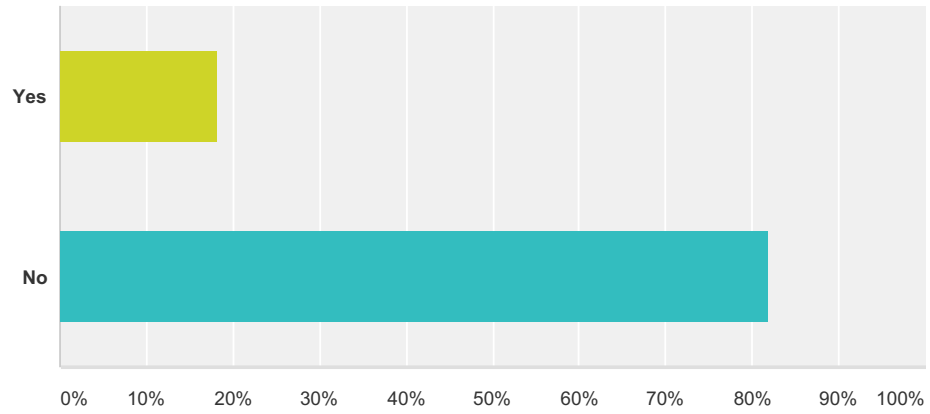
Answered: 60 Skipped: 718



Answer Choices	Responses	
No	70.00%	42
Yes:	30.00%	18
Total		60

Q38 Should we allow new housing development in Leicester Forest West?

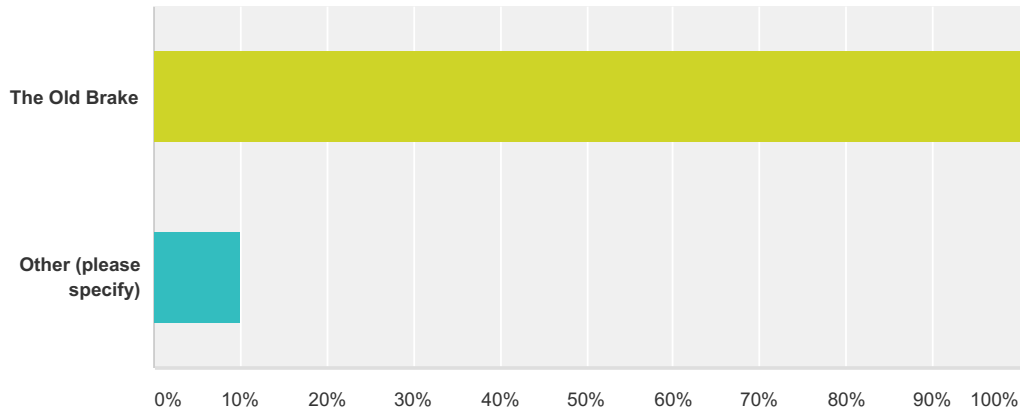
Answered: 11 Skipped: 767



Answer Choices	Responses	
Yes	18.18%	2
No	81.82%	9
Total		11

Q39 Which of the following should be identified as a Local Green Space? (select all those you agree with)

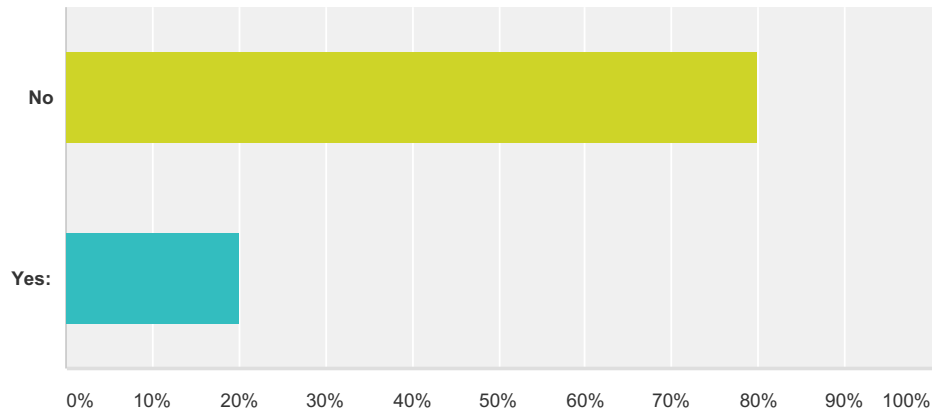
Answered: 10 Skipped: 768



Answer Choices	Responses
The Old Brake	100.00% 10
Other (please specify)	10.00% 1
Total Respondents: 10	

Q40 Do you have any further comments?

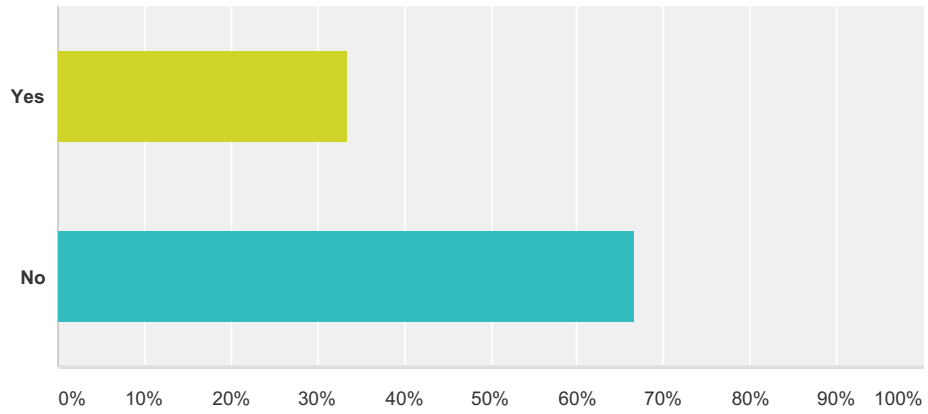
Answered: 10 Skipped: 768



Answer Choices	Responses
No	80.00% 8
Yes:	20.00% 2
Total	10

Q41 Should we allow new housing development in Potters Marston?

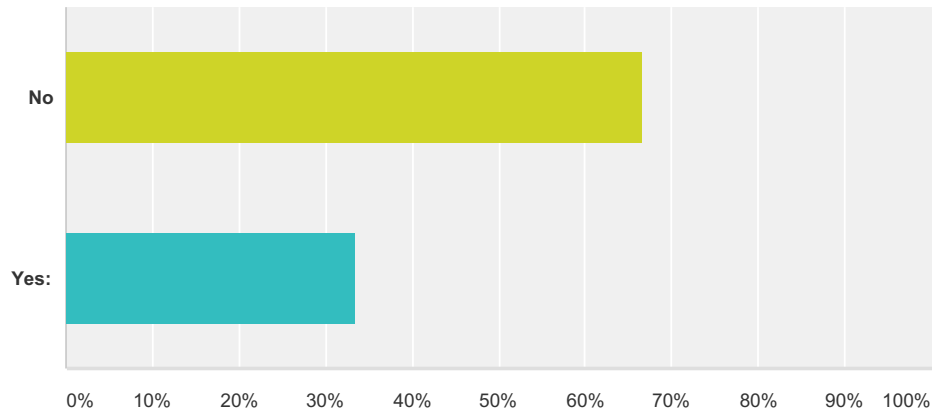
Answered: 6 Skipped: 772



Answer Choices	Responses	
Yes	33.33%	2
No	66.67%	4
Total		6

Q42 Do you have any further comments?

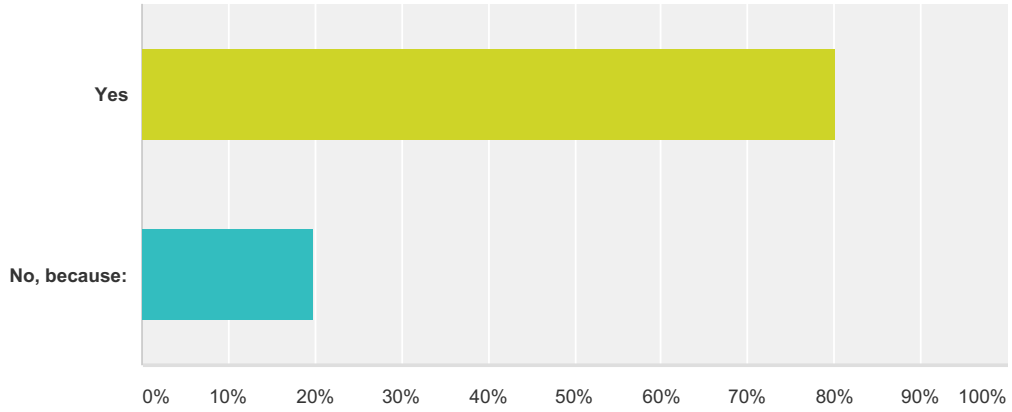
Answered: 6 Skipped: 772



Answer Choices	Responses	
No	66.67%	4
Yes:	33.33%	2
Total		6

Q43 Do you agree with our definition of the Limits to the Built-up Area of Sapcote?

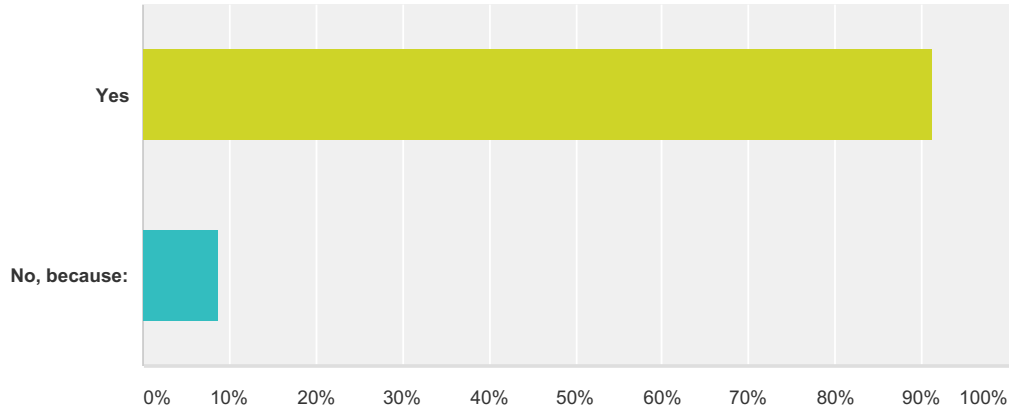
Answered: 217 Skipped: 561



Answer Choices	Responses	
Yes	80.18%	174
No, because:	19.82%	43
Total		217

Q44 Do you agree with our definition of the Area of Separation between Sapcote and Stoney Stanton?

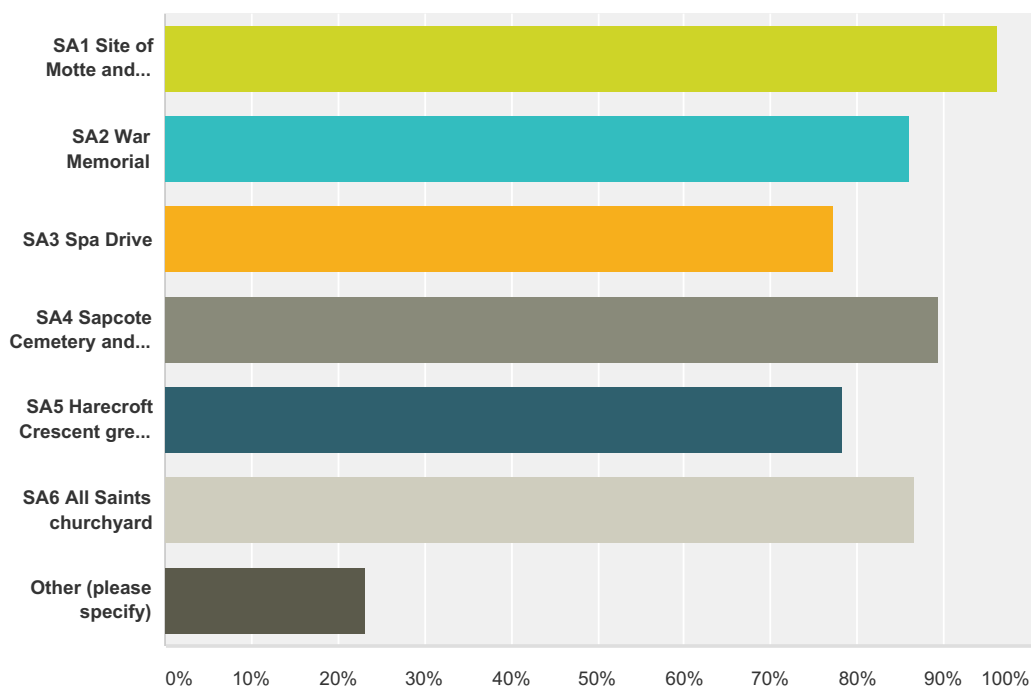
Answered: 217 Skipped: 561



Answer Choices	Responses
Yes	91.24% 198
No, because:	8.76% 19
Total	217

Q45 Which of the following should be identified as a Local Green Space? (select all those you agree with)

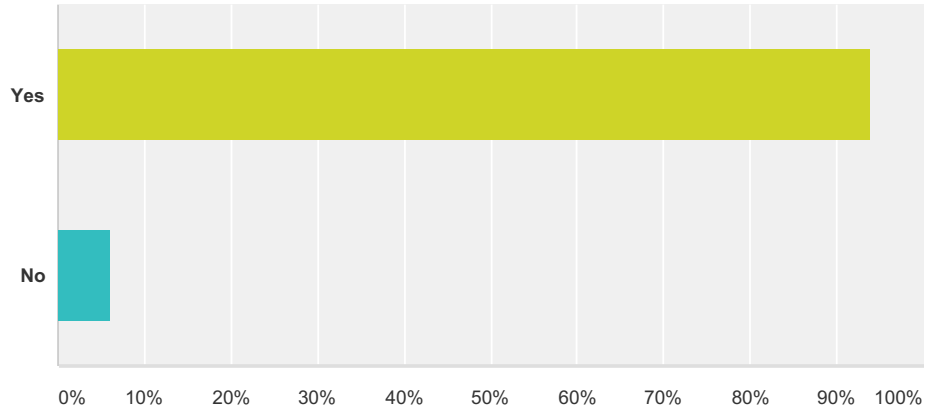
Answered: 216 Skipped: 562



Answer Choices	Responses	
SA1 Site of Motte and Bailey castle (Sappcote Playing Fields)	96.30%	208
SA2 War Memorial	86.11%	186
SA3 Spa Drive	77.31%	167
SA4 Sappcote Cemetery and extension	89.35%	193
SA5 Harecroft Crescent green space	78.24%	169
SA6 All Saints churchyard	86.57%	187
Other (please specify)	23.15%	50
Total Respondents: 216		

Q46 Do you think we should identify Sapcote's historic core as a Local Heritage Area?

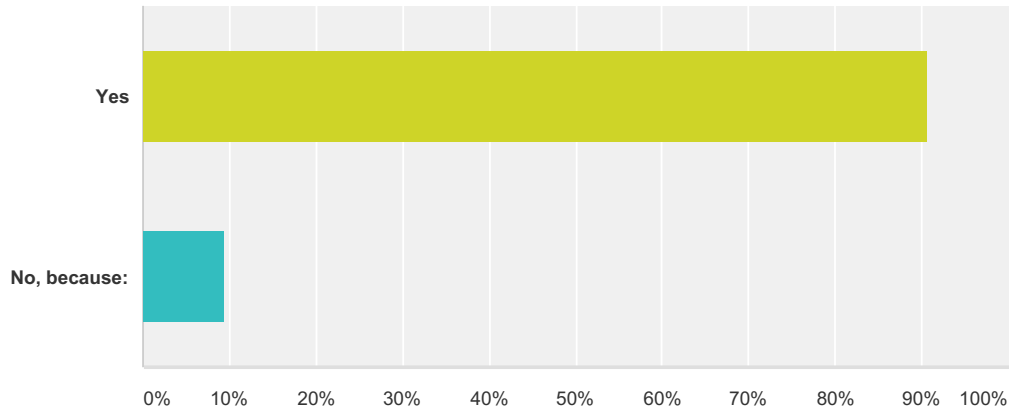
Answered: 213 Skipped: 565



Answer Choices	Responses
Yes	93.90% 200
No	6.10% 13
Total	213

Q47 Do you agree with the boundary of the Sapcote Local Heritage Area?

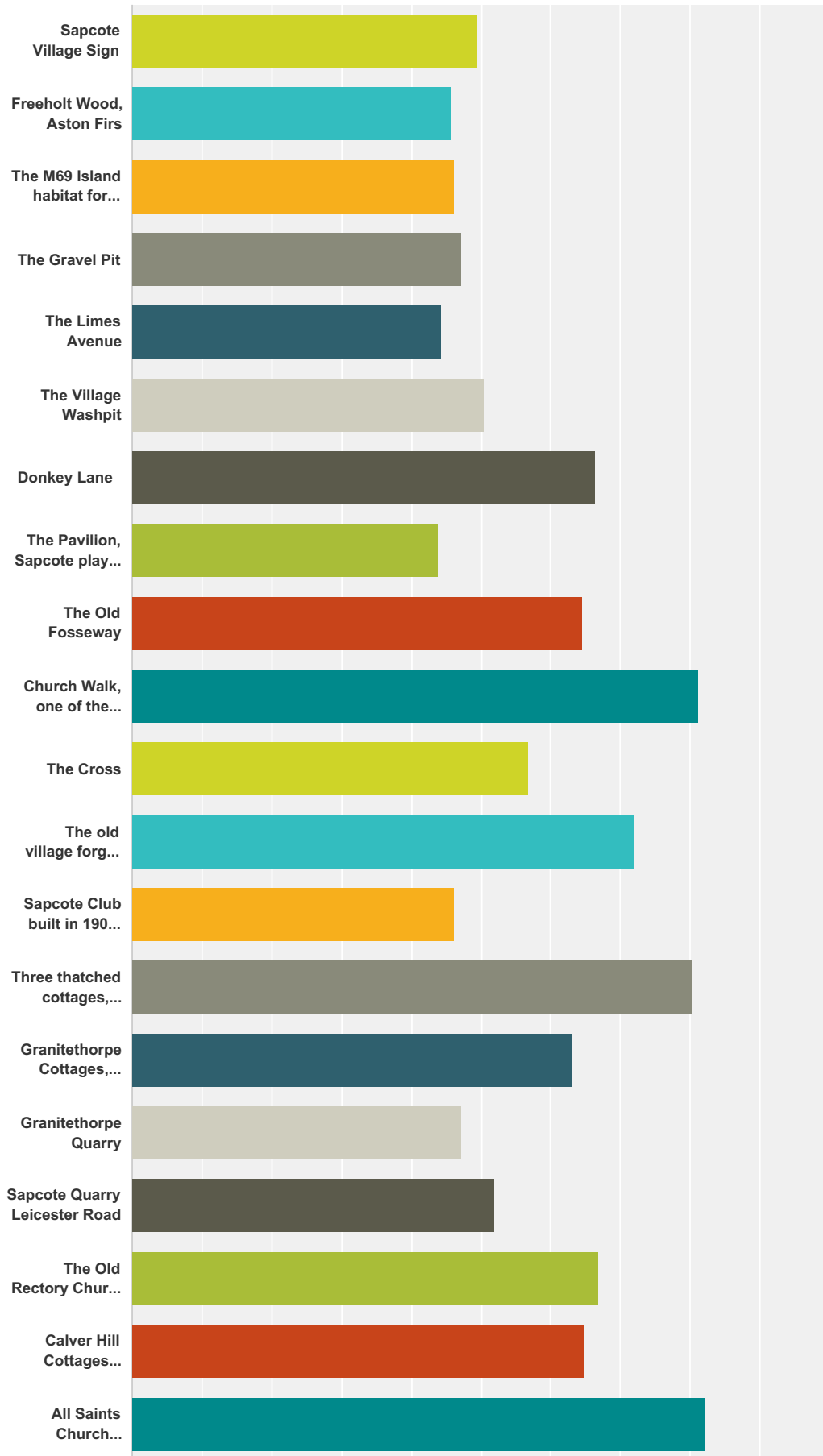
Answered: 203 Skipped: 575



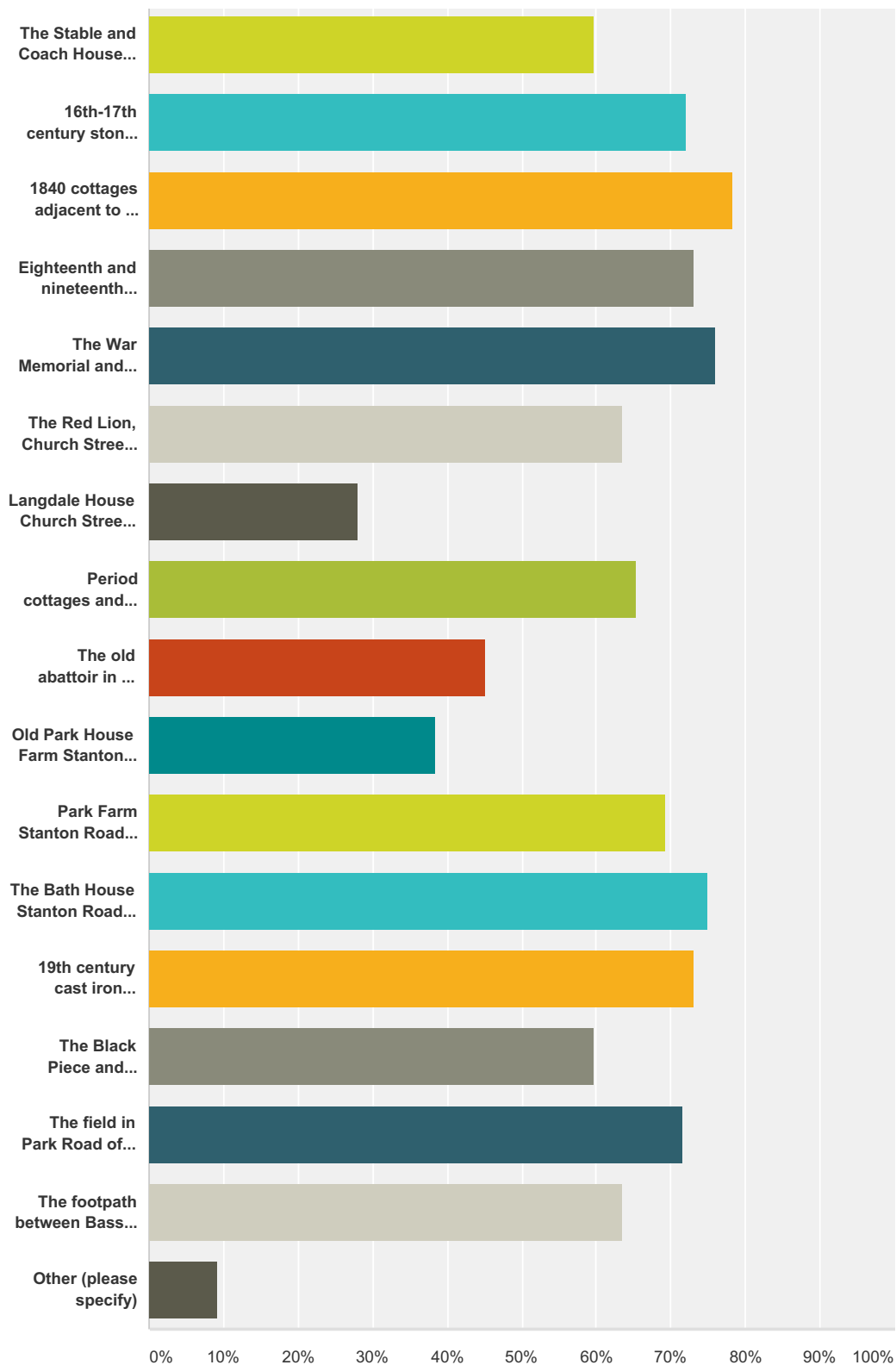
Answer Choices	Responses	
Yes	90.64%	184
No, because:	9.36%	19
Total		203

Q48 Which of the following should be identified as Locally Listed Buildings?

Answered: 208 Skipped: 570



Fosse Villages Neighbourhood Plan: Issues and Options



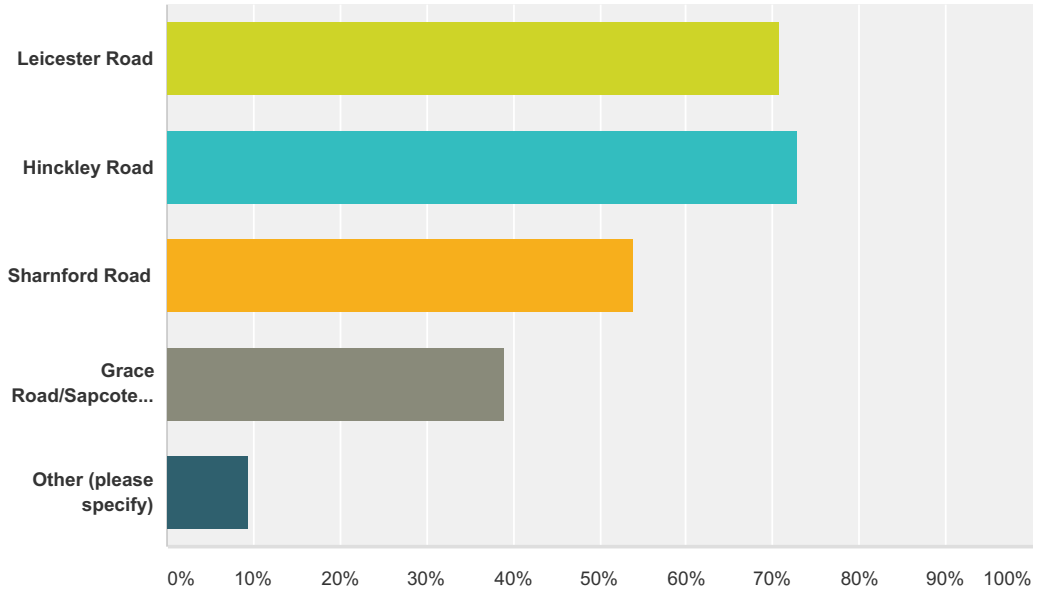
Answer Choices	Responses
Sapcote Village Sign	49.52% 103
Freeholt Wood, Aston Firs	45.67% 95
The M69 Island habitat for flora and fauna.	46.15% 96
The Gravel Pit	47.12% 98
The Limes Avenue	44.23% 92

Fosse Villages Neighbourhood Plan: Issues and Options

The Village Washpit	50.48%	105
Donkey Lane	66.35%	138
The Pavilion, Sapcote playing fields	43.75%	91
The Old Fosseway	64.42%	134
Church Walk, one of the medieval footpaths or back lanes in Sapcote	81.25%	169
The Cross	56.73%	118
The old village forge, the Cross including the old mounting block	72.12%	150
Sapcote Club built in 1906 in the Arts and Crafts style	46.15%	96
Three thatched cottages, Leicester Road, originally part of the village workhouse	80.29%	167
Granitethorpe Cottages, Leicester Road	62.98%	131
Granitethorpe Quarry	47.12%	98
Sapcote Quarry Leicester Road	51.92%	108
The Old Rectory Church Street	66.83%	139
Calver Hill Cottages Sharnford Road, former quarry workers' cottages	64.90%	135
All Saints Church lych-gate, Church Street	82.21%	171
The Stable and Coach House within the Old Rectory grounds	59.62%	124
16th-17th century stone boundary wall to the Old Rectory, approximately 200ft long.	72.12%	150
1840 cottages adjacent to the Old Rectory	78.37%	163
Eighteenth and nineteenth century cottages opposite The Red Lion, Church Street	73.08%	152
The War Memorial and memorial garden, Church Street	75.96%	158
The Red Lion, Church Street dates back to the 18th century	63.46%	132
Langdale House Church Street, a residential home	27.88%	58
Period cottages and farmhouse, New Walk.	65.38%	136
The old abattoir in the garden of a house in New Walk	45.19%	94
Old Park House Farm Stanton Road restored and converted into a housing complex.	38.46%	80
Park Farm Stanton Road dated 1683 is the oldest building in the village	69.23%	144
The Bath House Stanton Road is the remaining part of the buildings erected in 1806	75.00%	156
19th century cast iron milestone on Leicester Road/Grace Road corner	73.08%	152
The Black Piece and surrounding area in Leicester Road, the site of a Roman villa.	59.62%	124
The field in Park Road off the corner of Donkey Lane contains the remains of a medieval moat	71.63%	149
The footpath between Basset Lane and the Recreation ground runs along the top of a medieval moat.	63.46%	132
Other (please specify)	9.13%	19
Total Respondents: 208		

Q49 Where should we create new village gateways as you enter Sapcote? (select all those you agree with)

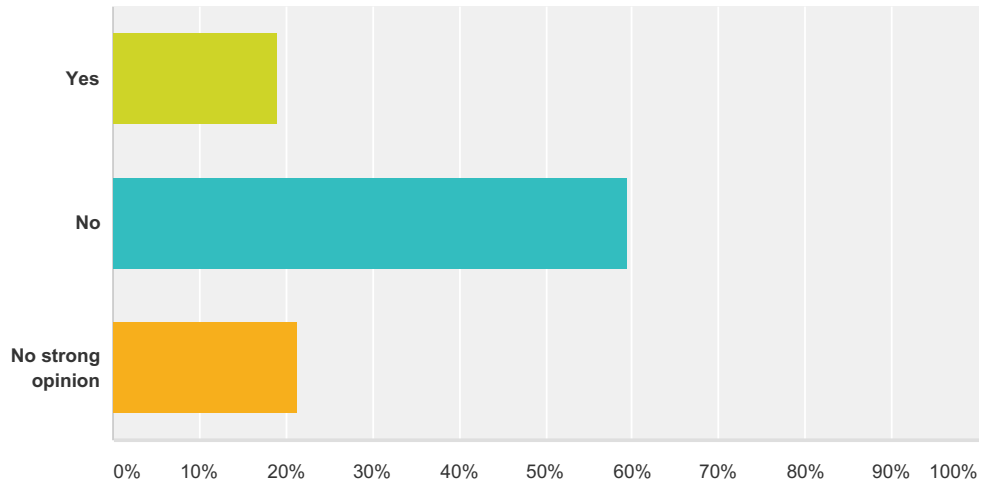
Answered: 202 Skipped: 576



Answer Choices	Responses	Count
Leicester Road	70.79%	143
Hinckley Road	72.77%	147
Sharnford Road	53.96%	109
Grace Road/Sapcote Road	39.11%	79
Other (please specify)	9.41%	19
Total Respondents: 202		

Q50 Do you support the development of the site on Hinckley Road, east of The Limes, for housing?

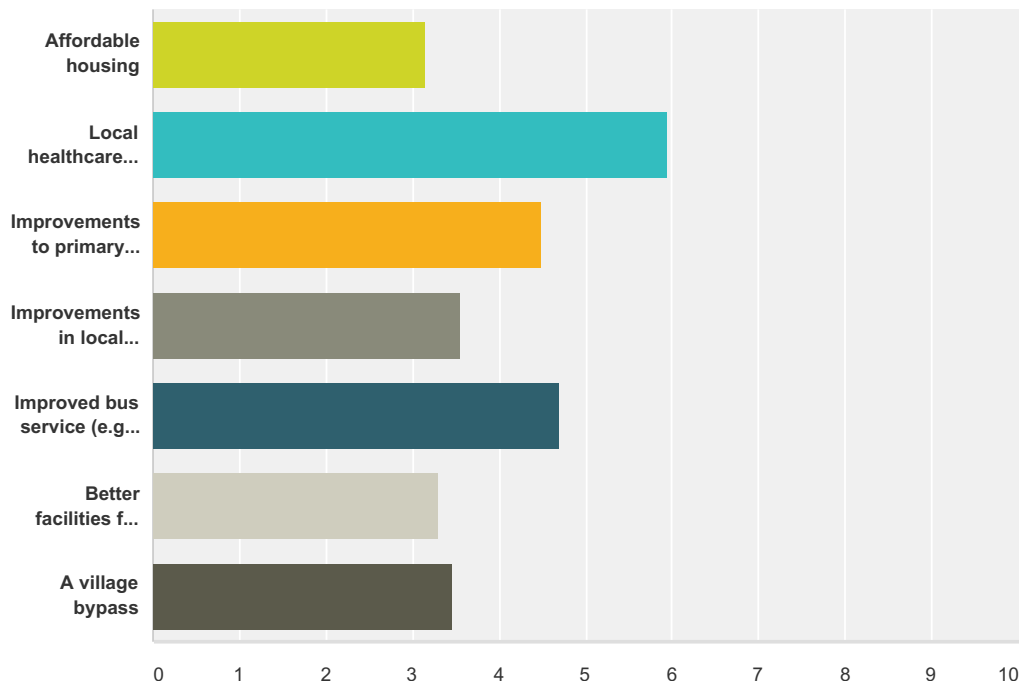
Answered: 215 Skipped: 563



Answer Choices	Responses	
Yes	19.07%	41
No	59.53%	128
No strong opinion	21.40%	46
Total		215

Q51 If the site on Hinckley Road, east of The Limes, were to be developed for housing what infrastructure improvements would you want to see? (1= most important)

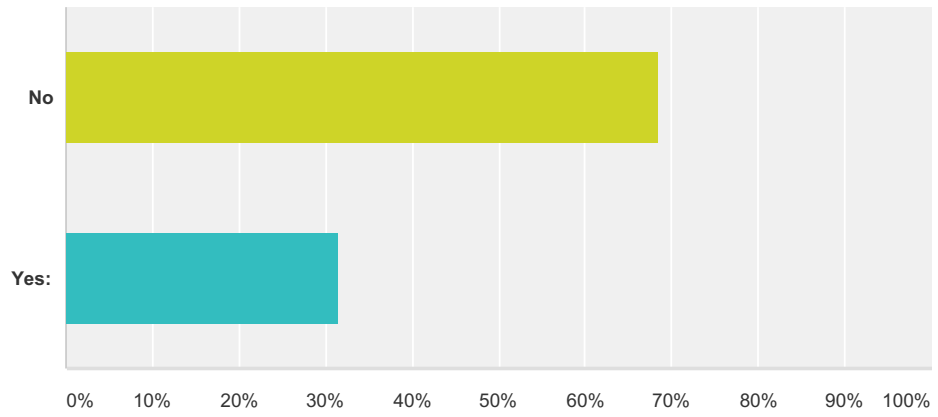
Answered: 200 Skipped: 578



	1	2	3	4	5	6	7	Total	Score
Affordable housing	9.60% 17	7.34% 13	11.30% 20	12.99% 23	10.17% 18	15.82% 28	32.77% 58	177	3.15
Local healthcare improvements	46.35% 89	28.65% 55	10.42% 20	6.77% 13	5.21% 10	2.60% 5	0.00% 0	192	5.96
Improvements to primary school	11.96% 22	21.74% 40	22.83% 42	11.41% 21	14.67% 27	13.59% 25	3.80% 7	184	4.49
Improvements in local recreation provision	3.35% 6	10.06% 18	12.29% 22	20.67% 37	26.26% 47	20.11% 36	7.26% 13	179	3.54
Improved bus service (e.g. more frequent, evening service etc.)	16.58% 32	20.21% 39	23.83% 46	14.51% 28	10.88% 21	8.29% 16	5.70% 11	193	4.69
Better facilities for young people	2.76% 5	5.52% 10	11.05% 20	22.65% 41	20.99% 38	30.39% 55	6.63% 12	181	3.29
A village bypass	15.52% 27	10.34% 18	10.92% 19	10.34% 18	9.20% 16	9.20% 16	34.48% 60	174	3.47

Q52 Do you have any further comments?

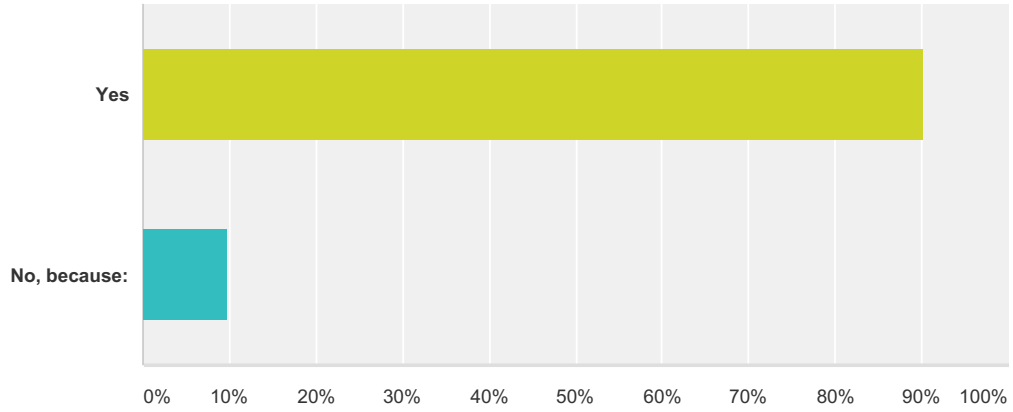
Answered: 213 Skipped: 565



Answer Choices	Responses
No	68.54% 146
Yes:	31.46% 67
Total	213

Q53 Do you agree with our definition of the Limits to the Built-up Area of Sharnford?

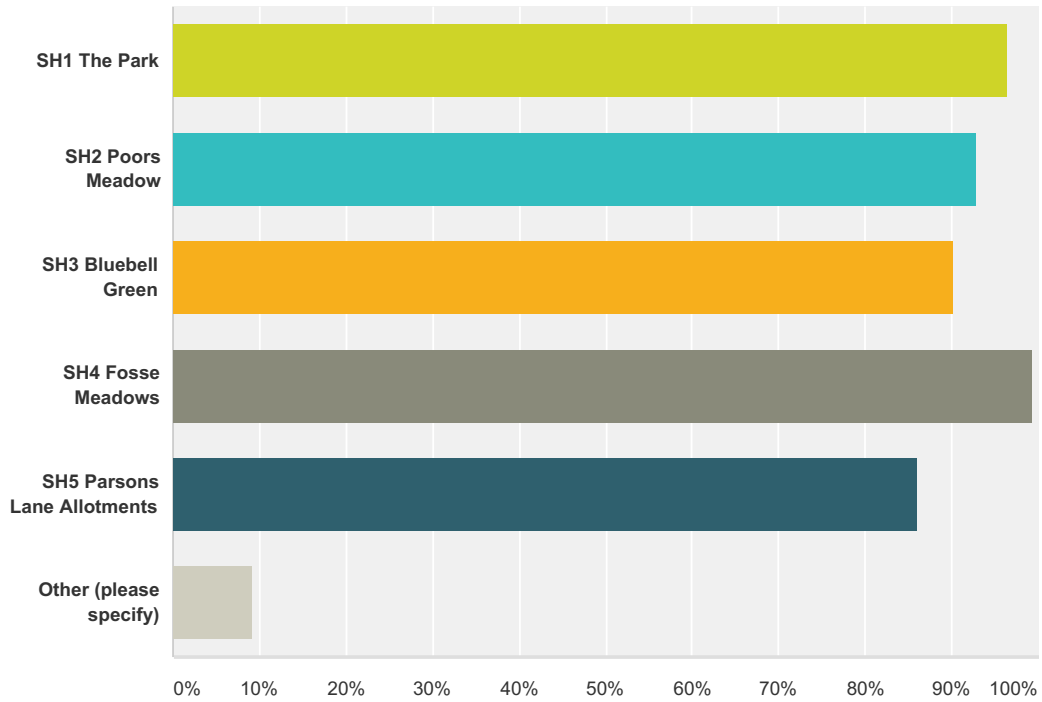
Answered: 142 Skipped: 636



Answer Choices	Responses	Count
Yes	90.14%	128
No, because:	9.86%	14
Total		142

Q54 Which of the following should be identified as a Local Green Space? (select all those you agree with)

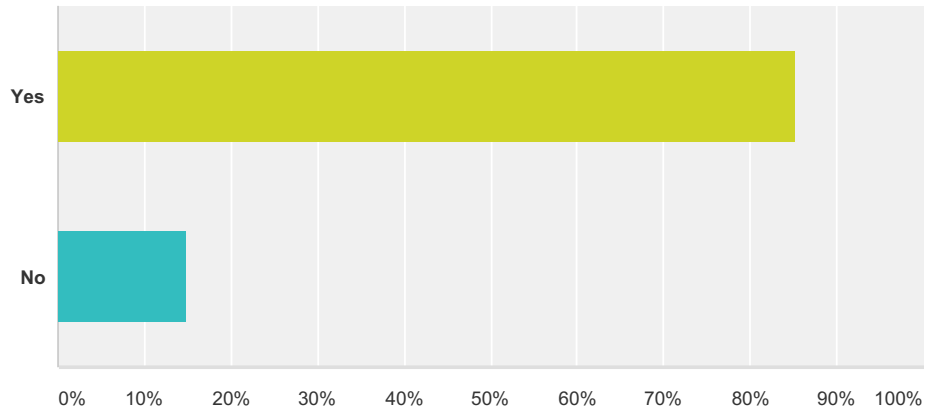
Answered: 142 Skipped: 636



Answer Choices	Responses
SH1 The Park	96.48% 137
SH2 Poors Meadow	92.96% 132
SH3 Bluebell Green	90.14% 128
SH4 Fosse Meadows	99.30% 141
SH5 Parsons Lane Allotments	85.92% 122
Other (please specify)	9.15% 13
Total Respondents: 142	

Q55 Do you support the extension of the Parson's Lane allotments?

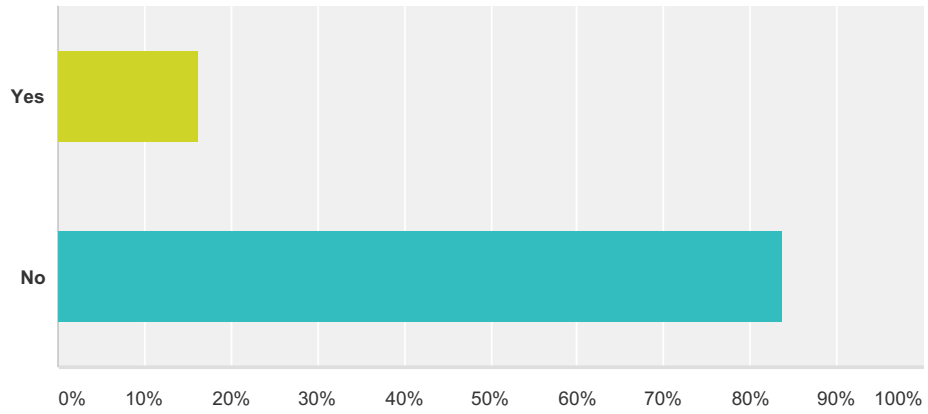
Answered: 141 Skipped: 637



Answer Choices	Responses
Yes	85.11% 120
No	14.89% 21
Total	141

Q56 Should we allocate more greenfield housing sites in Sharnford?

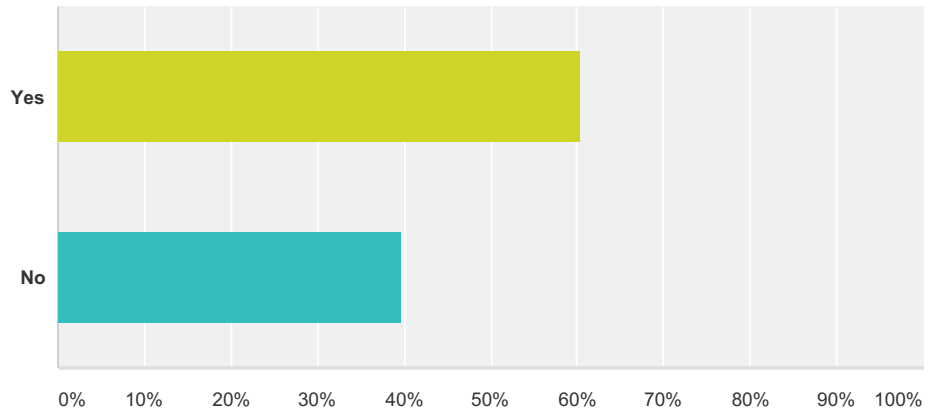
Answered: 141 Skipped: 637



Answer Choices	Responses	
Yes	16.31%	23
No	83.69%	118
Total		141

Q57 Should we encourage more affordable houses to be built like those at Leicester Road?

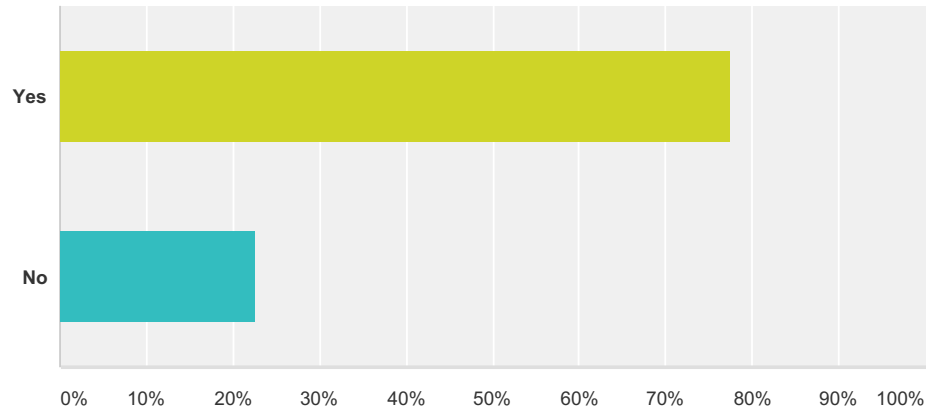
Answered: 141 Skipped: 637



Answer Choices	Responses	
Yes	60.28%	85
No	39.72%	56
Total		141

Q58 Should we keep the haulage site on Aston Lane for business uses?

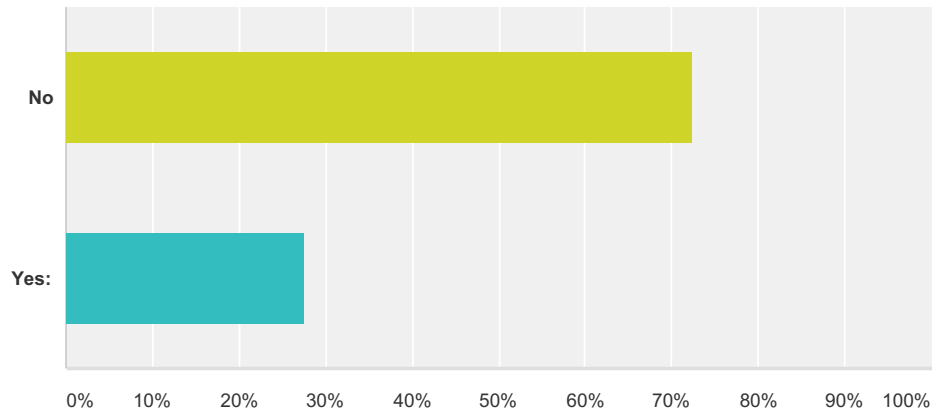
Answered: 142 Skipped: 636



Answer Choices	Responses	
Yes	77.46%	110
No	22.54%	32
Total		142

Q59 Do you have any further comments?

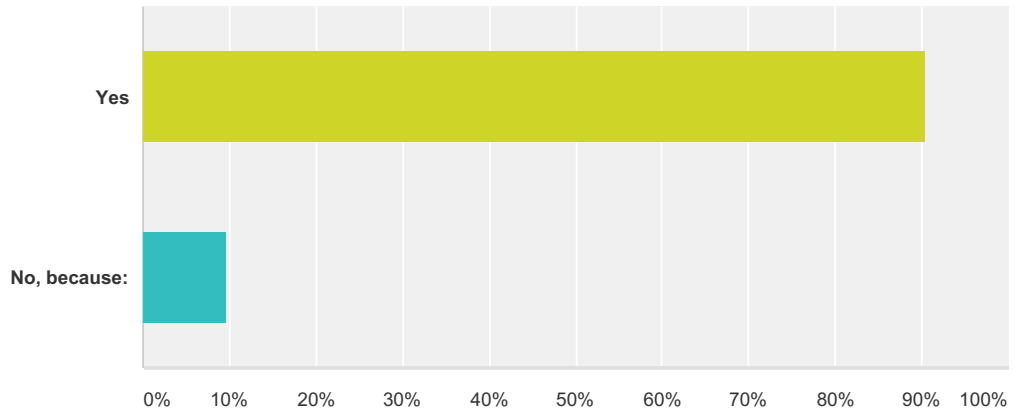
Answered: 142 Skipped: 636



Answer Choices	Responses	
No	72.54%	103
Yes:	27.46%	39
Total		142

Q60 Do you agree with our definition of the Limits to the Built-up Area of Stoney Stanton?

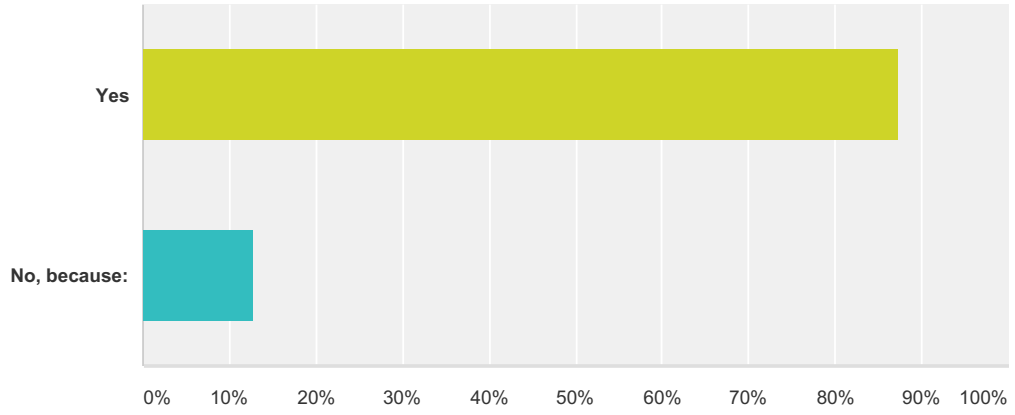
Answered: 115 Skipped: 663



Answer Choices	Responses
Yes	90.43% 104
No, because:	9.57% 11
Total	115

Q61 Do you agree with our definition of the Area of Separation between Stoney Stanton and Sapcote?

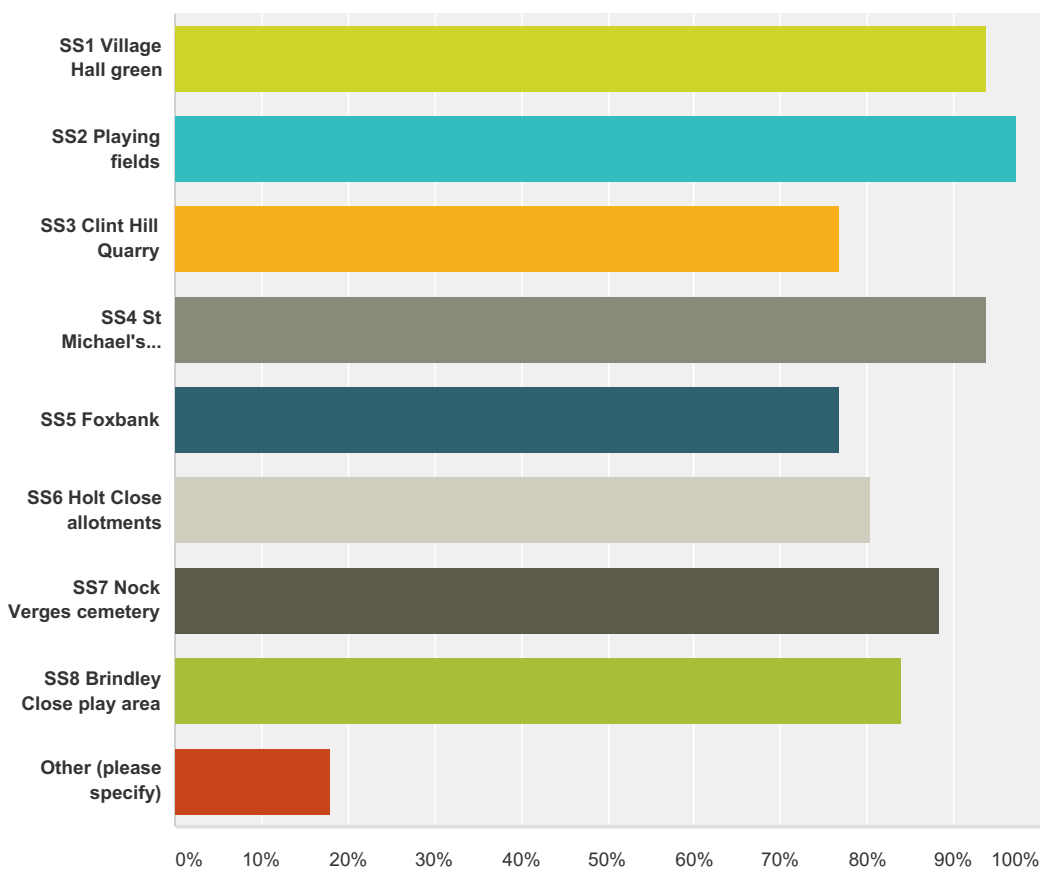
Answered: 117 Skipped: 661



Answer Choices	Responses
Yes	87.18% 102
No, because:	12.82% 15
Total	117

Q62 Which of the following should be identified as a Local Green Space? (select all those you agree with)

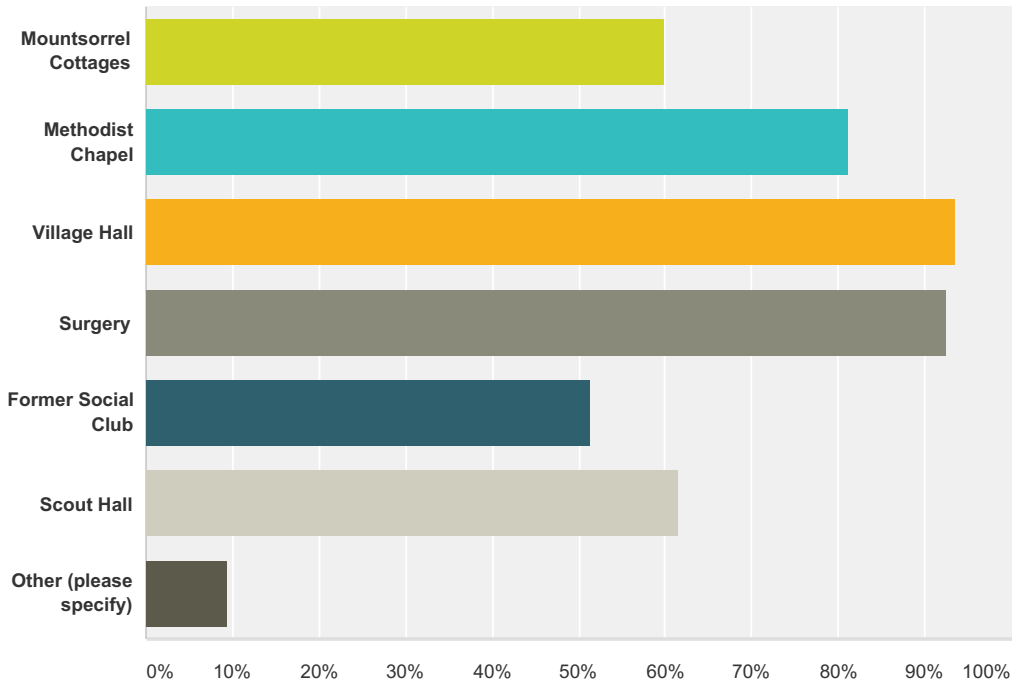
Answered: 112 Skipped: 666



Answer Choices	Responses
SS1 Village Hall green	93.75% 105
SS2 Playing fields	97.32% 109
SS3 Clint Hill Quarry	76.79% 86
SS4 St Michael's churchyard	93.75% 105
SS5 Foxbank	76.79% 86
SS6 Holt Close allotments	80.36% 90
SS7 Nock Verges cemetery	88.39% 99
SS8 Brindley Close play area	83.93% 94
Other (please specify)	17.86% 20
Total Respondents: 112	

**Q63 Which of the following should be protected as a Locally Listed Buildings?
(select all those you agree with)**

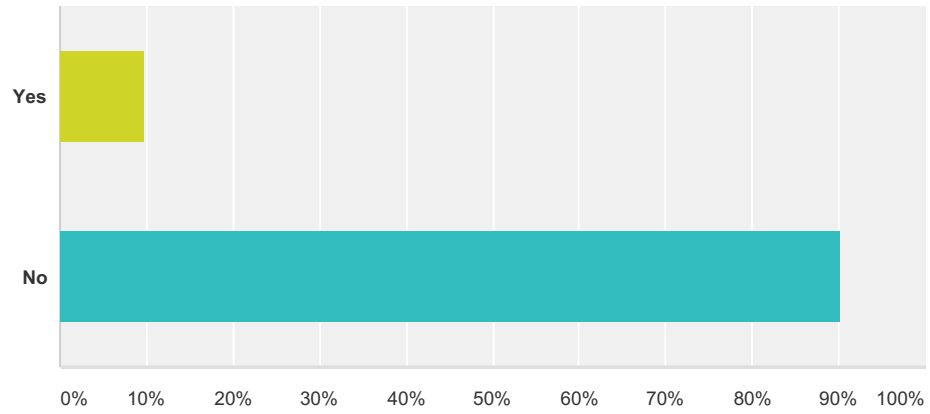
Answered: 107 Skipped: 671



Answer Choices	Responses	Count
Mountsorrel Cottages	59.81%	64
Methodist Chapel	81.31%	87
Village Hall	93.46%	100
Surgery	92.52%	99
Former Social Club	51.40%	55
Scout Hall	61.68%	66
Other (please specify)	9.35%	10
Total Respondents: 107		

Q64 Should we allocate more large-site, greenfield housing sites in Stoney Stanton?

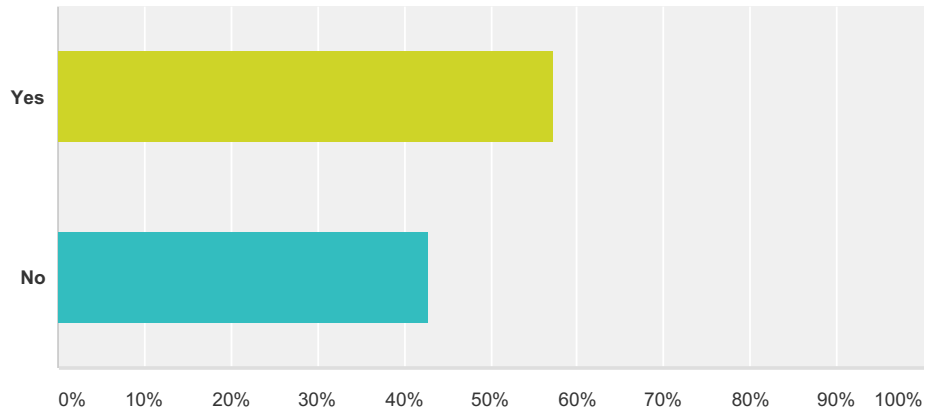
Answered: 112 Skipped: 666



Answer Choices	Responses	
Yes	9.82%	11
No	90.18%	101
Total		112

Q65 Do you agree with the proposals to develop a rural exception affordable housing site off Tansey Crescent (HES SS)?

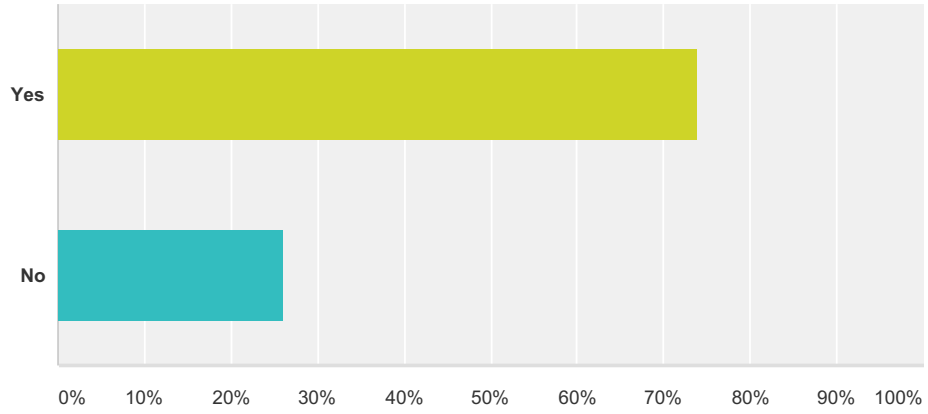
Answered: 112 Skipped: 666



Answer Choices	Responses
Yes	57.14% 64
No	42.86% 48
Total	112

Q66 Do you agree with small-scale business expansion (light industry and offices) at Foxbank Industrial Estate (SS1) and Highfields Farm Enterprise Centre (SS2)?

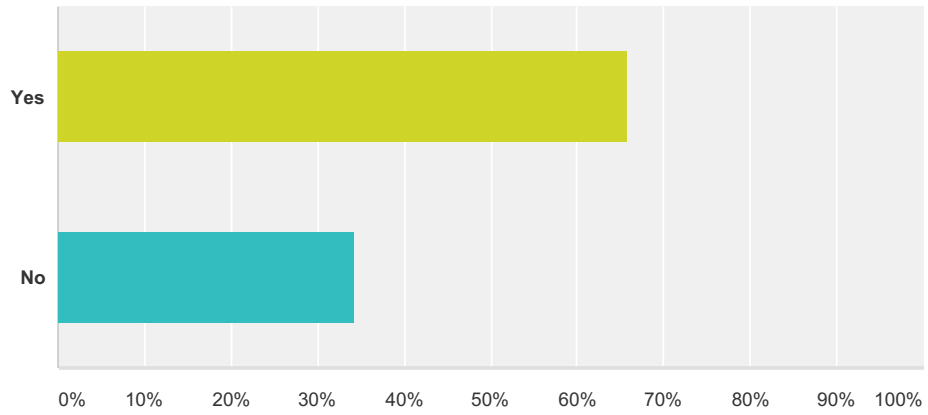
Answered: 111 Skipped: 667



Answer Choices	Responses	
Yes	73.87%	82
No	26.13%	29
Total		111

Q67 Do you agree with the proposal to extend the Highfields Farm Enterprise Centre?

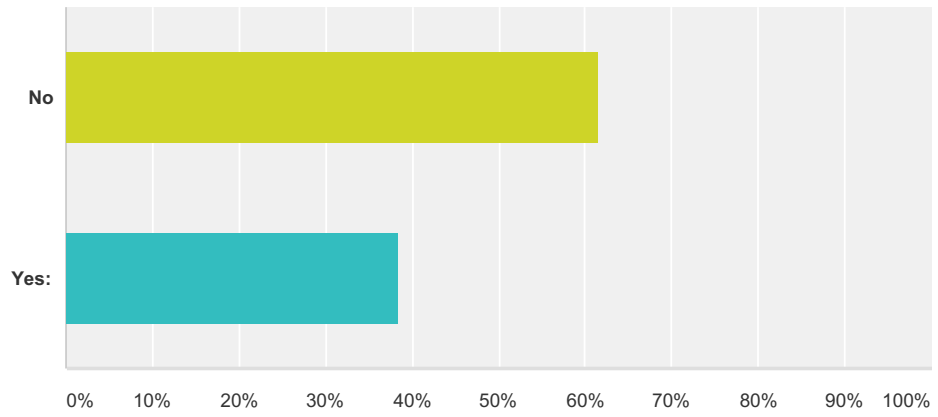
Answered: 111 Skipped: 667



Answer Choices	Responses	
Yes	65.77%	73
No	34.23%	38
Total		111

Q68 Do you have any further comments?

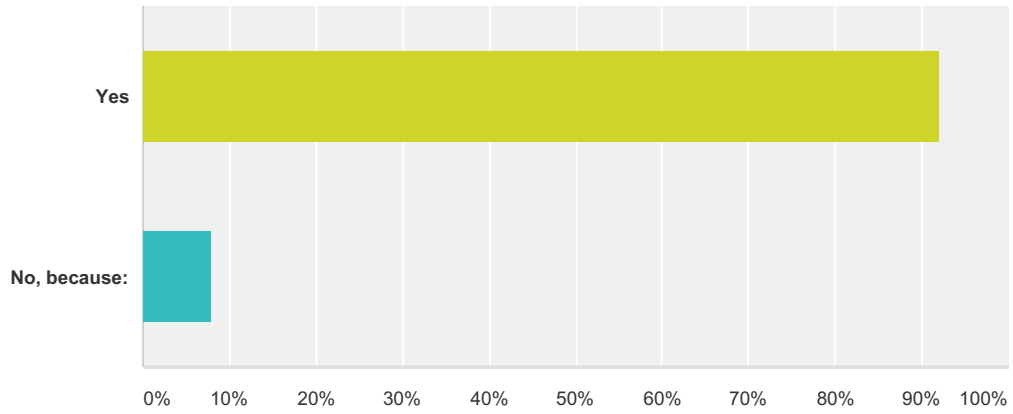
Answered: 112 Skipped: 666



Answer Choices	Responses	
No	61.61%	69
Yes:	38.39%	43
Total		112

Q69 Do you agree with our definition of the Limits to the Built-up Area of Thurlaston?

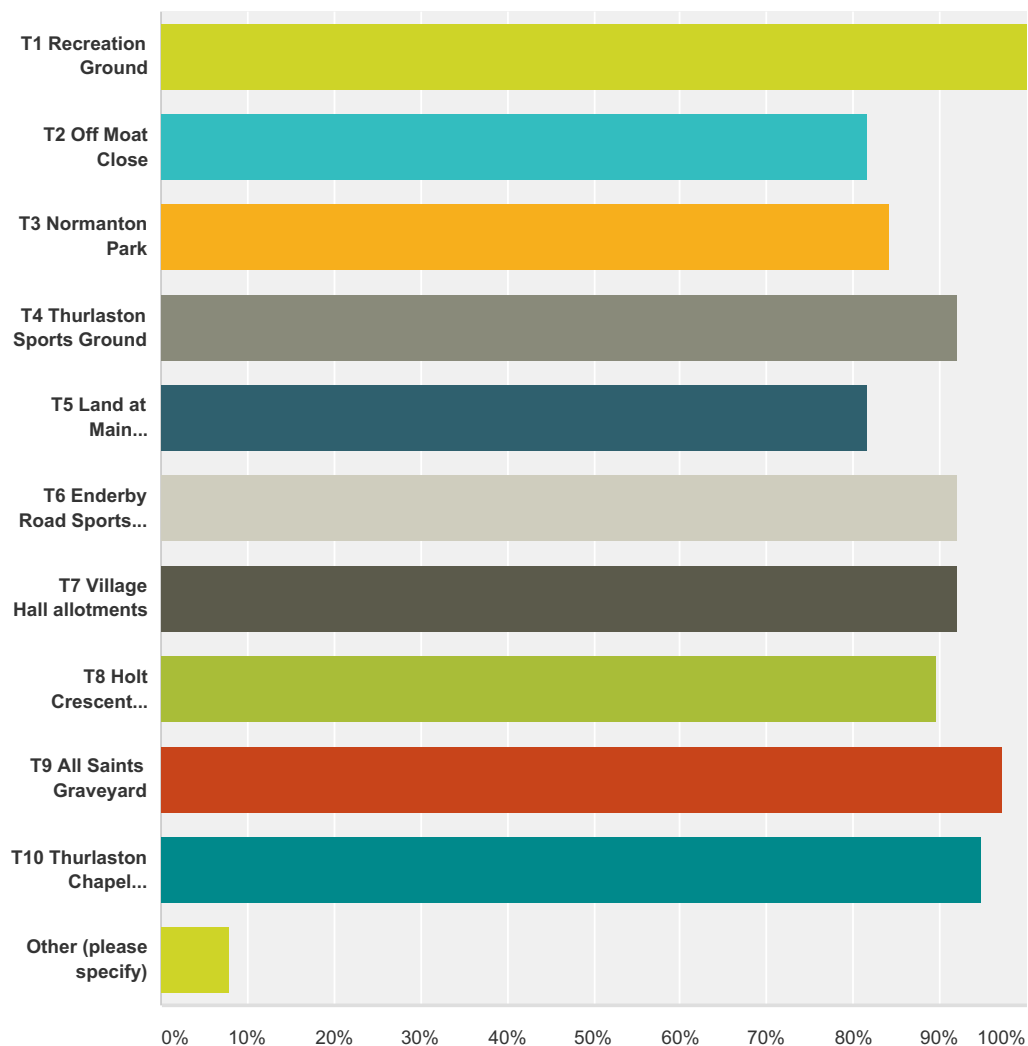
Answered: 38 Skipped: 740



Answer Choices	Responses
Yes	92.11% 35
No, because:	7.89% 3
Total	38

Q70 Which of the following should be identified as a Local Green Space? (select all those you agree with)

Answered: 38 Skipped: 740



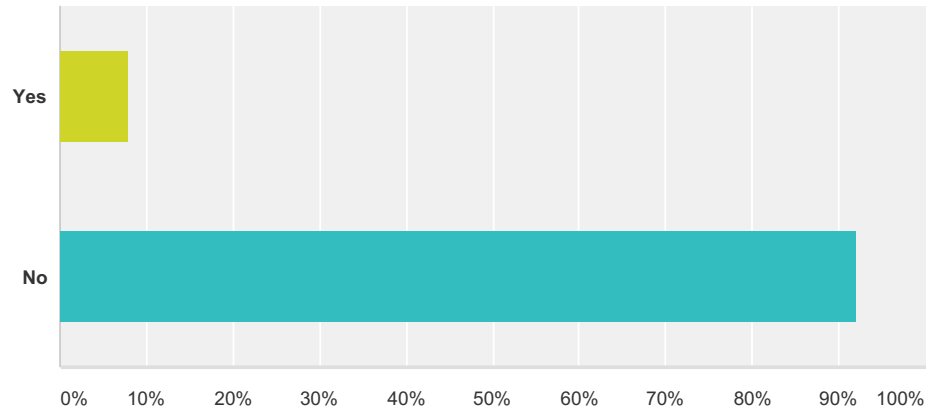
Answer Choices	Responses	Count
T1 Recreation Ground	100.00%	38
T2 Off Moat Close	81.58%	31
T3 Normanton Park	84.21%	32
T4 Thurlaston Sports Ground	92.11%	35
T5 Land at Main Street/Croft Road	81.58%	31
T6 Enderby Road Sports Ground	92.11%	35
T7 Village Hall allotments	92.11%	35
T8 Holt Crescent allotments	89.47%	34
T9 All Saints Graveyard	97.37%	37
T10 Thurlaston Chapel Graveyard	94.74%	36

Fosse Villages Neighbourhood Plan: Issues and Options

Other (please specify)	7.89%	3
Total Respondents: 38		

Q71 Should we allocate more greenfield housing sites in Thurlaston?

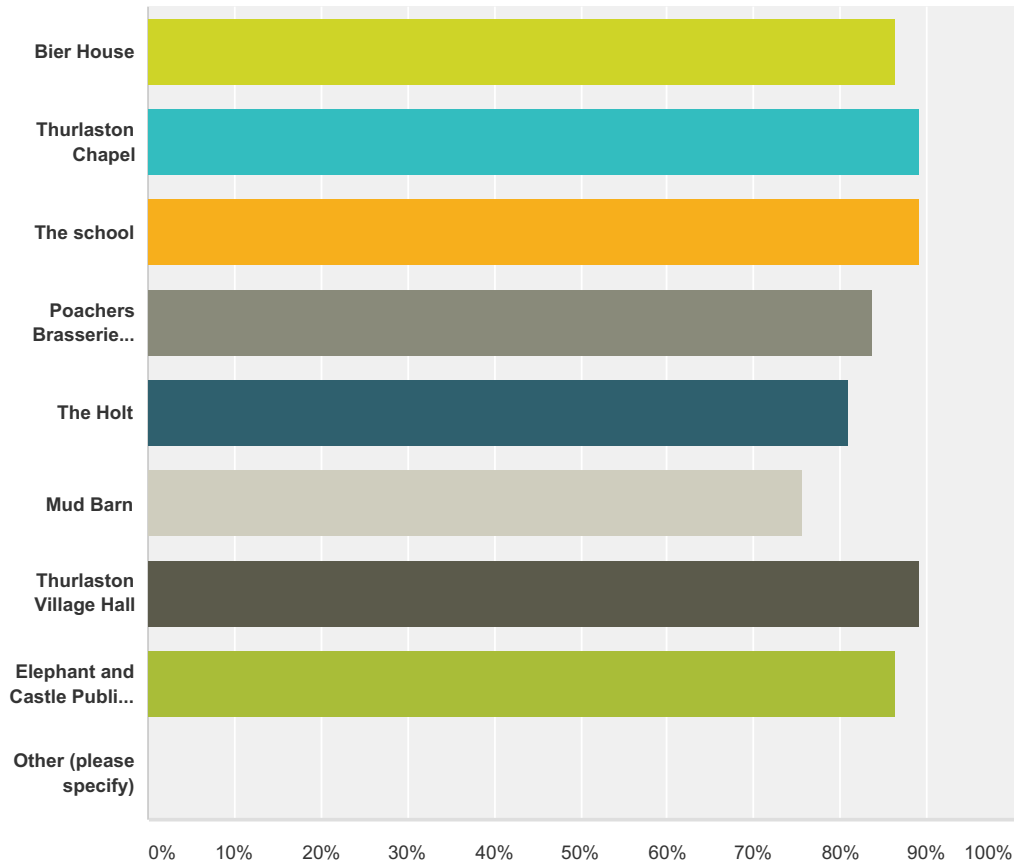
Answered: 38 Skipped: 740



Answer Choices	Responses	
Yes	7.89%	3
No	92.11%	35
Total		38

**Q72 Which of the following should be protected as Locally Listed Buildings?
(select all those you agree with)**

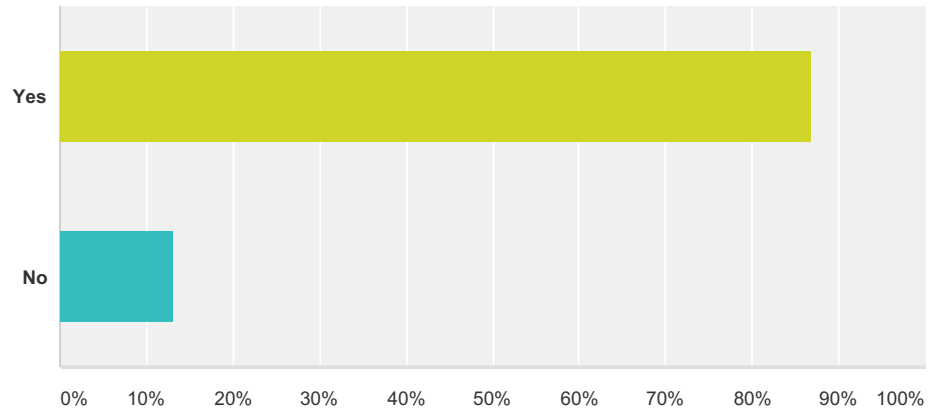
Answered: 37 Skipped: 741



Answer Choices	Responses
Bier House	86.49% 32
Thurlaston Chapel	89.19% 33
The school	89.19% 33
Poachers Brasserie Restaurant	83.78% 31
The Holt	81.08% 30
Mud Barn	75.68% 28
Thurlaston Village Hall	89.19% 33
Elephant and Castle Public House	86.49% 32
Other (please specify)	0.00% 0
Total Respondents: 37	

Q73 Should we keep the sawmill site for business uses?

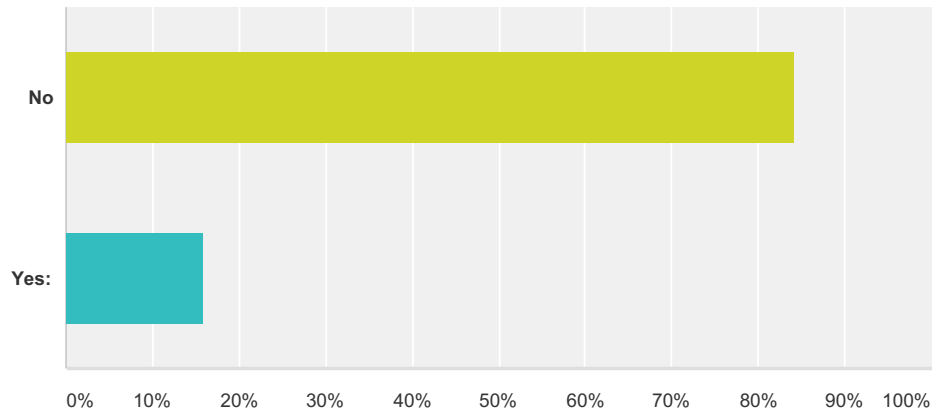
Answered: 38 Skipped: 740



Answer Choices	Responses	
Yes	86.84%	33
No	13.16%	5
Total		38

Q74 Do you have any further comments?

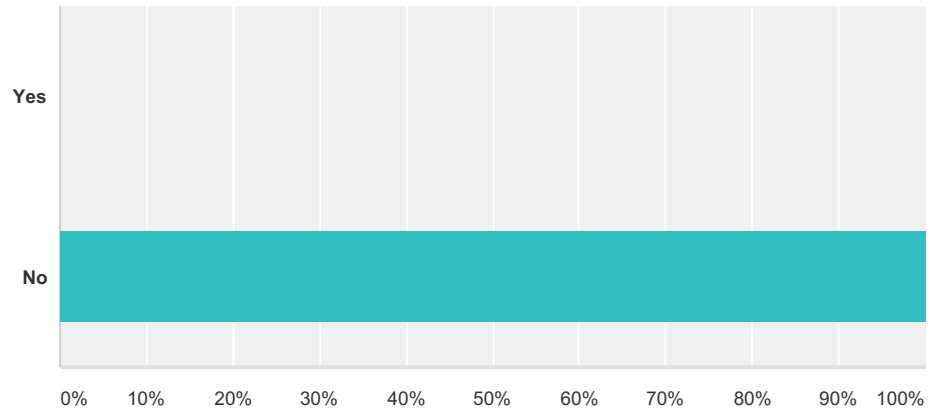
Answered: 38 Skipped: 740



Answer Choices	Responses	
No	84.21%	32
Yes:	15.79%	6
Total		38

Q75 Should we allow new housing development in Wigston Parva?

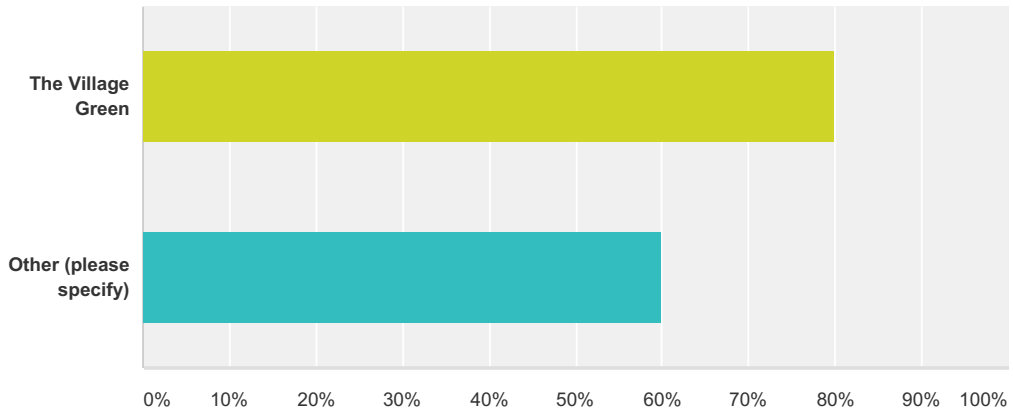
Answered: 5 Skipped: 773



Answer Choices	Responses	
Yes	0.00%	0
No	100.00%	5
Total		5

Q76 Which of the following should be identified as a Local Green Space? (select all those you agree with)

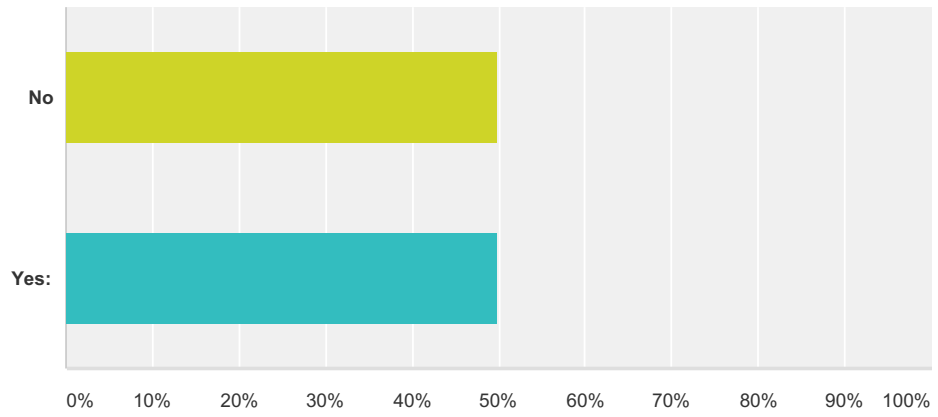
Answered: 5 Skipped: 773



Answer Choices	Responses
The Village Green	80.00% 4
Other (please specify)	60.00% 3
Total Respondents: 5	

Q77 Do you have any further comments?

Answered: 4 Skipped: 774



Answer Choices	Responses
No	50.00% 2
Yes:	50.00% 2
Total	4